
INDIAN CLAIMS COMMISSION PROCEEDINGS

A PUBLICATION OF

THE INDIAN CLAIMS COMMISSION



(2007) 18 ICCP

CHIEF COMMISSIONER

Renée Dupuis

COMMISSIONERS

Daniel J. Bellegarde

Jane Dickson-Gilmore

Alan C. Holman

Sheila G. Purdy

© Minister of Public Works and Government Services Canada 2007

Bound volume:

Catalogue No. RC12-1/2007-18E

ISSN 1195-3586

ISBN 978-0-662-40182-7

Electronic format:

Catalogue No. RC12-1/2007-18E-PDF

ISBN 978-0-662-40183-4

The *Indian Claims Commission Proceedings* is a continuing series of official reports, background documents, articles, and comment published by the Indian Claims Commission (Canada).

For information about subscriptions and extra copies or to request the French edition, *Actes de la Commission des revendications des Indiens*, please contact

Indian Claims Commission
427 Laurier Avenue West, Suite 400
Ottawa, Ontario K1P 1A2
(613) 943-2737
Fax (613) 943-0157

Web site: www.indianclaims.ca

CONTENTS

Letter from the Chief Commissioner

v

Abbreviations

vii

REPORTS

Standing Buffalo Dakota Nation
Flooding Negotiations (Mediation)

3

Peepeekisis First Nation Inquiry
File Hills Colony Claim

19

Moosomin First Nation
1909 Reserve Land Surrender (Mediation)

243

Thunderchild First Nation
1908 Surrender Claim (Mediation)

261

Betsiamites Band
Highway 138 and Rivière Betsiamites Bridge Inquiries

277

RESPONSES

Re: Friends of the Michel Society 1958 Enfranchisement Claim
Robert D. Nault, Minister of Indian Affairs and Northern Development,
to Phil Fontaine, Indian Claims Commission,

October 2, 2002

339

Re: Roseau River Anishinabe First Nation Medical Aid Claim
Robert D. Nault, Minister of Indian Affairs and Northern Development,
to Renée Dupuis, Indian Claims Commission,
September 17, 2003
341

Re: Esketemc First Nation IR 15, 17, and 18 Claim
Andy Scott, Minister of Indian Affairs and Northern Development,
to Renée Dupuis, Indian Claims Commission,
June 2, 2005
342

Re: Sumas Band Indian Reserve No 6 Railway Right of Way Claim
Andy Scott, Minister of Indian Affairs and Northern Development,
to Renée Dupuis, Indian Claims Commission,
June 16, 2005
345

Re: Long Plain First Nation Loss of Use Claim
Andy Scott, Minister of Indian Affairs and Northern Development,
to Renée Dupuis, Indian Claims Commission,
November 23, 2005
346

Re: Peepeekisis First Nation File Hills Colony Claim
Jim Prentice, Minister of Indian Affairs and Northern Development,
to Renée Dupuis, Indian Claims Commission,
June 13, 2006
347

Re: Canupawakpa Dakota First Nation Turtle Mountain Surrender Claim
Jim Prentice, Minister of Indian Affairs and Northern Development,
to Daniel J. Bellegarde and Sheila G. Purdy, Indian Claims Commission,
June 7, 2007
349

THE COMMISSIONERS
351

FROM THE CHIEF COMMISSIONER

This is the 18th volume of the *Indian Claims Commission Proceedings* to be published and I am pleased to present it on behalf of the Commissioners of the Indian Claims Commission. The volume includes two inquiry reports, three mediation reports, and seven letters of response to the Commission's recommendations in completed inquiries.

The report on the Peepeekisis First Nation File Hills Inquiry, dated March 2004, relates the history, analysis, and findings of the inquiry. The Commission's inquiry found that by establishing the File Hills Colony on the Peepeekisis reserve without the knowledge and consent of the Band, the Crown breached Treaty 4, the *Indian Act*, and its fiduciary obligation to the Band. This breach began with the creation of the Colony and continued as each new graduate arrived and subsequently transferred into the band. Also published in this volume is the Minister's response to the Commission's recommendations.

Three mediation reports, dated March 2004 are included in this volume of the *Proceedings*. They relate to the successful negotiation, with the assistance of the Commission, in the claims of Standing Buffalo Dakota Nation Flooding, Moosomin First Nation 1909 Reserve Land Surrender, and the Thunderchild First Nation 1908 Surrender claims.

The second inquiry report included here is on the Highway 138 and Rivière Betsiamites Bridge claims of the Betsiamites Band, which was released by the Commission in March 2005. As we note in that report, Canada accepted this claim for negotiations under the Specific Claims Policy before the inquiry proceeded to the stage of written and oral submissions.

Finally, included in this volume are seven letters of response from the Minister of Indian Affairs and Northern Development. In response to the recommendations made by the panel of Commissioners in two inquiries – Sumas Band Indian Reserve No 6 Railway Right of Way claim and Long Plain First Nation Loss of Use claim – the Minister responded that, in light of current case law, Canada would accept the Commission's recommendation to negotiate these two claims. The Minister rejected the recommendations made in the remaining five inquiries: Friends of the Michel Society 1958 Enfranchisement claim, Roseau River Anishinabe First Nation Medical Aid

claim, Esketemc First Nation IR 15, 17, and 18 claim, Peepeekisis First Nation File Hills Colony claim, and the Canupawkpa Dakota First Nation Turtle Mountain Surrender claim.

Renée Dupuis, C.M., *Ad.E.*
Chief Commissioner

ABBREVIATIONS

AC	Appeal Cases
ANQ	Archives nationales du Québec
BCCA	British Columbia Court of Appeal
BCR	Band Council Resolution
CA	Court of Appeal
CAM	Conseil Attimatek-Montagnais
CLSR	Canada Lands Surveys Records
CNLR	Canadian Native Law Reporter
DIAND	Department of Indian Affairs and Northern Development
DLR	Dominion Law Reports
DOJ	Department of Justice
DSGIA	Deputy Superintendent General of Indian Affairs
FCA	Federal Court Appeal Division
ICC	Indian Claims Commission
ICCP	Indian Claims Commission Proceedings
IR	Indian Reserve
LAC	Library and Archives Canada
NA	National Archives of Canada
Ont. CA	Ontario Court of Appeal
OR	Ontario Reports
PC	Privy Council
QB	Court of Queen's Bench
QVIDA	Qu'Appelle Valley Indian Development Authority

ABBREVIATIONS

RSC	Revised Statutes of Canada
SAGMAI	Secrétariat des activités gouvernementales en milieu amérindien et inuit
Sask QB	Saskatchewan Court of Queen's Bench
SC	Statutes of Canada
SCB	Specific Claims Branch
SCC	Supreme Court of Canada
SCR	Canada Supreme Court Reports
SGIA	Superintendent General of Indian Affairs
SProvC	Statutes of the Province of Canada
WWR	Western Weekly Reports

REPORTS



Standing Buffalo Dakota Nation
Flooding Negotiations (Mediation)
3

Peepeekisis First Nation Inquiry
File Hills Colony Claim
19

Moosomin First Nation
1909 Reserve Land Surrender (Mediation)
243

Thunderchild First Nation
1908 Surrender Claim (Mediation)
261

Betsiamites Band
Highway 138 and Rivière Betsiamites Bridge Inquiries
277

INDIAN CLAIMS COMMISSION

**REPORT ON THE MEDIATION OF THE
STANDING BUFFALO DAKOTA NATION
FLOODING NEGOTIATIONS**

MARCH 2004

CONTENTS

PART I	<i>INTRODUCTION</i>	7
	The Commission's Mandate and Mediation Process	9
PART II	<i>A BRIEF HISTORY OF THE CLAIM</i>	11
	Map 1: Claim Area Map	12
PART III	<i>NEGOTIATION AND MEDIATION OF THE CLAIM</i>	15
PART IV	<i>CONCLUSION</i>	17

PART I

INTRODUCTION

The flooding claim of Standing Buffalo Dakota Nation, which dates back to the 1940s, was pursued under the Government of Canada's specific claims process for the better part of 17 years. This report examines how, with the assistance of the Indian Claims Commission (ICC), it was successfully resolved.

Standing Buffalo Dakota Nation, together with seven other members of the Qu'Appelle Valley Indian Development Authority (QVIDA), brought a claim to the Government of Canada for damages resulting from the recurrent and, in some cases, continuous flooding of reserve lands bordering the Qu'Appelle River. From west to east, QVIDA's membership includes Piapot, Muscowpetung, Pasqua, Standing Buffalo, Sakimay, Cowessess, Kahkewistahaw, and Ochapowace First Nations. Lands belonging to each of these bands were damaged by flooding caused by the construction in the 1940s of a number of water control structures throughout Saskatchewan's Qu'Appelle River Valley. The damage to what were productive farm lands as a result of years of flooding brought economic loss and hardship to the First Nations. Approximately 58 acres of Standing Buffalo Dakota Nation's lands in Indian Reserve (IR) 78 were adversely affected by this situation. In addition to its claim for losses related to IR 78, Standing Buffalo also claimed economic loss from flooding on IR 80B, hay lands that had been set aside for the use of area bands.

This report will not provide a full history of the Standing Buffalo Dakota Nation claim, but will summarize the events that led up to settlement of the claim and illustrate the Commission's role in its resolution. The Commission's Director of Mediation, Ralph Brant, led the process. He was assisted by other Commission personnel as the table negotiated a final settlement of the claim.

In 1994, before the claim was accepted by the Government of Canada for negotiation, Standing Buffalo Dakota Nation, along with the other QVIDA First Nations, presented a request for inquiry to the Indian Claims Commission

described as the “Qu’Appelle Valley Indian Development Authority Inquiry Flooding Claim” (the QVIDA claim). The Commission conducted planning conferences and then hearings in relation to the QVIDA claim.

On March 29, 1996, in the midst of the inquiry process, Jack Hughes of Specific Claims West, Department of Indian Affairs and Northern Development (DIAND), wrote to QVIDA coordinator Gordon Lerat advising that Canada was prepared to recommend acceptance of Standing Buffalo’s claim. Because research had confirmed that Canada had not issued a permit for the flooding, Canada was prepared to negotiate based on the Band’s submission that there existed no authority for the flooding of Standing Buffalo’s land. Several months later, however, Canada changed its position and informed Standing Buffalo that it was no longer willing to negotiate the First Nation’s flooding claim. As a result, Standing Buffalo remained a party to the inquiry.

The Commission’s inquiry process was completed and reported in February 1998. The Commission’s recommendations follow:

RECOMMENDATIONS

Having found that the Government of Canada owes an outstanding lawful obligation to the First Nations of the Qu’Appelle Valley Indian Development Authority with respect to the Prairie Farm Rehabilitation Administration’s acquisition of the right to use and occupy their reserve lands for flooding purposes, we therefore recommend:

RECOMMENDATION 1

That Canada immediately commence negotiations with the QVIDA First Nations to acquire by surrender or expropriation such interests in land as may be required for the ongoing operation of the control structures at Echo Lake, Crooked Lake, and Round Lake or, alternatively, remove the control structures.

RECOMMENDATION 2

That the flooding claims of the Sakimay, Cowessess, and Ochapowace First Nations be accepted for negotiation under Canada’s Specific Claims Policy with respect to

- (a) damages caused to reserve lands since the original construction of the dams in the early 1940s, and
- (b) compensation for
 - (i) the value of any interest that Canada may acquire in the reserve lands, and
 - (ii) future damages to reserve lands,

subject to set-off of compensation of \$3270 paid to those First Nations in 1943.

RECOMMENDATION 3

That the flooding claims of the Muscowpetung, Pasqua, and Standing Buffalo First Nations be accepted for negotiation under Canada's Specific Claims Policy with respect to

- (a) damages caused to reserve lands
 - (i) since the original construction of the dams in the early 1940s, or
 - (ii) alternatively, since 1977, if these First Nations can be bound by the 1977 Band Council Resolutions and if the release for damages prior to 1977 can be severed from the invalid part of the settlement, and
- (b) compensation for
 - (i) the value of any interest that Canada may acquire in the reserve lands, and
 - (ii) future damages to reserve lands,

subject to set-off of compensation of \$265,000 paid to those First Nations in 1977.¹

Later that year, Canada accepted Standing Buffalo's claim for negotiation by letter from the Honourable Jane Stewart, then Minister of Indian Affairs and Northern Development, dated December 3, 1998. In her letter, Minister Stewart agreed with the Commission's recommendation that Canada negotiate the Standing Buffalo Dakota Nation's flooding claim "on the basis that Canada did not properly authorize the flooding of reserve lands."²

With this letter, the process of negotiating a settlement began. At the request of the First Nation and with the concurrence of Canada, the Commission agreed to act as facilitator to the negotiations.

THE COMMISSION'S MANDATE AND MEDIATION PROCESS

The Indian Claims Commission was created as a joint initiative as a result of ongoing discussions between First Nations and the Government of Canada on how the process for dealing with Indian land claims in Canada might be improved. It was established by Order in Council on July 15, 1991, followed by the appointment of Harry S. LaForme as Chief Commissioner. The

1 ICC, *Qu'Appelle Valley Indian Development Authority Inquiry Report on Flooding Claim* (Ottawa, 1998), reported (1998), 9 ICCP 159 at 369–70.

2 Jane Stewart, Minister of Indian Affairs and Northern Development, to Chief Melvin Isnana, December 3, 1998 (ICC file 2107-45-1M).

Commission became fully operative with the appointment of six Commissioners in July 1992.

The Commission's mandate is twofold: it has the authority (1) to conduct inquiries under the *Inquiries Act* into First Nation's specific land claims that have been rejected by Canada, and (2) to provide mediation services for claims in negotiation.

Canada distinguishes most claims into one of two categories: comprehensive and specific. Comprehensive claims are generally based on unextinguished aboriginal title and normally arise in areas of the country where no treaty exists between First Nations and the Crown. Specific claims generally involve a breach of treaty obligations or where the Crown's lawful obligations have been otherwise unfulfilled, such as a breach of an agreement or a dispute over obligations deriving from the *Indian Act*.

These latter claims are the focus of the Commission's work. Although the Commission has no power to accept or force acceptance of a claim rejected by Canada, it does have the power to thoroughly review the claim and the reasons for its rejection with both the claimant and the government. The *Inquiries Act* gives the Commission wide powers to conduct such an inquiry, to gather information, and to subpoena evidence if necessary. If the inquiry concludes that the facts and the law support a finding that Canada owes an outstanding lawful obligation to the claimant, the Commission may recommend to the Minister of Indian Affairs and Northern Development that a claim be accepted.

In addition to conducting inquiries, the Commission is authorized to provide mediation services at the request of parties in negotiation. From its inception, the Commission has interpreted its mandate broadly and has vigorously sought to advance mediation as an alternative to the courts. In the interests of helping First Nations and Canada negotiate agreements that reconcile their competing interests in a fair, expeditious, and efficient manner, the Commission offers the parties a broad range of mediation services tailored to meet their particular goals.

PART II

A BRIEF HISTORY OF THE CLAIM

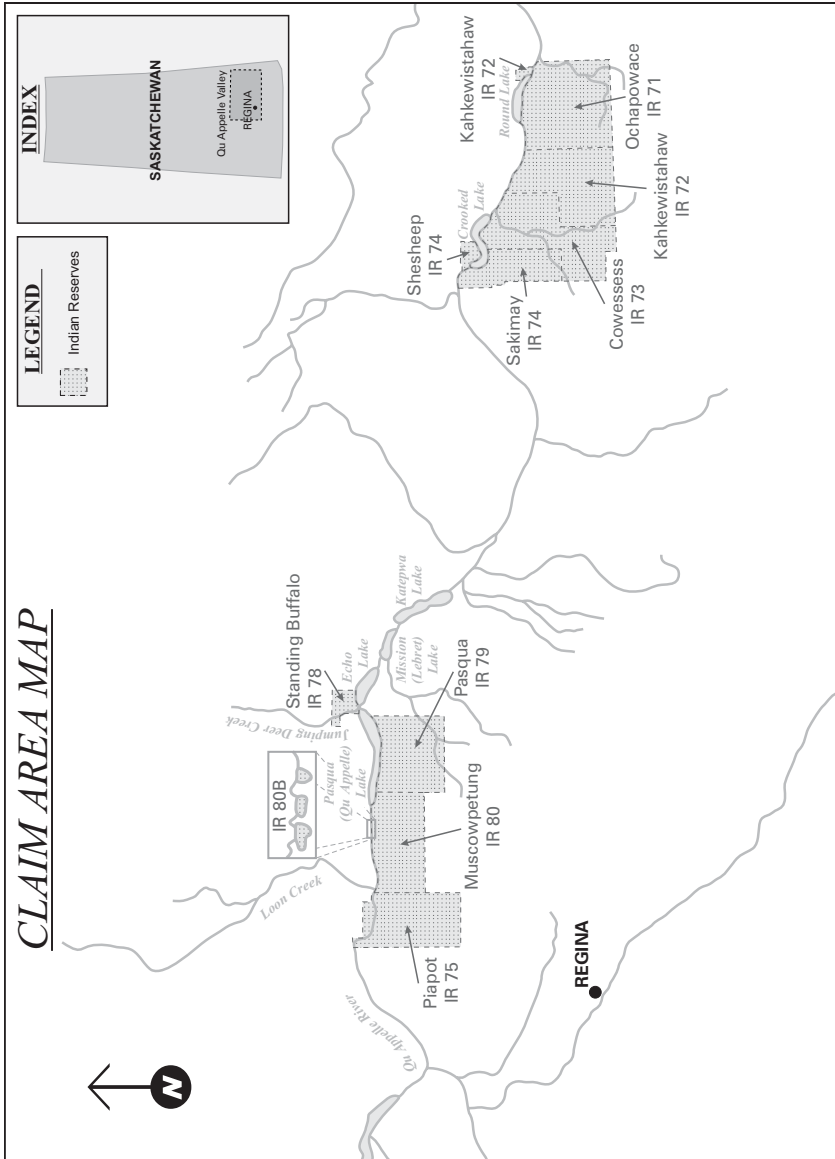
The historical context of this claim has been described at length in the February 1998 *Qu'Appelle Valley Indian Development Authority Inquiry Report* of the Commission.³ A brief summary will suffice here. It is important to note that Standing Buffalo's claim was for economic loss resulting from flooding damage to its reserve IR 78, as well as to IR 80B, the latter used by the First Nation as a source of hay.

The bands forming QVIDA entered into Treaty 4, or the Qu'Appelle Treaty, in mid-September 1874. The lone exception was the Standing Buffalo Band, which descended from Minnesota Sioux Indians who came to Canada as refugees of the American Sioux War of 1862–63. As such, the band members were apparently excluded from Treaty 4, although they were later encouraged to settle within the Treaty 4 area, as long as the location they chose was not close to the American border.

Survey work on the area reserves began within a few years of the signing of Treaty 4. By 1884, all signing bands had been allocated their principal reserves within the Qu'Appelle Valley and the government's policy of promoting agricultural use of the reserves began. Crown officials actively encouraged the Standing Buffalo Band to settle on a reserve and to support itself through agriculture, indicating that they would assist it to this end. Dominion Land Surveyor John C. Nelson surveyed the Standing Buffalo lands along with the other reserves forming the Muscowpetung Agency of the Department of Indian Affairs in 1881–82. He obtained verbal instructions from the local Indian Agent and selected the lands in conjunction with the Agent and the Chiefs.

Standing Buffalo IR 78, surveyed in 1881, was located along the north side of Pasqua and Echo Lakes and the intervening reach of the Qu'Appelle River. Since the Band was not a signatory to Treaty 4, IR 78 contained only

3 Full documentation of the details summarized here is found in ICC, *Qu'Appelle Valley Indian Development Authority Inquiry Report on Flooding Claim* (Ottawa, 1998), reported (1998), 9 ICCP 159.



7.6 square miles, or 4,864 acres – an allocation of only 80 acres per family of five rather than the one square mile (or 640 acres) stipulated by the treaty.

At that time, recognizing that Standing Buffalo would need additional resources, surveyor Nelson stated that, given the lack of hay on IR 78, a meadow would be set aside for the First Nation's use in an extensive hay ground he had surveyed up the river. His correspondence indicated that he selected the hay ground on the north shore of the Qu'Appelle opposite Muscowpetung IR 80. The department considered formally adding the hay grounds to the Muscowpetung reserve but then rejected the plan, likely in response to Nelson's description of the purpose of the hay land. The hay grounds were, nevertheless, to be known as IR 80B.

In 1889, numerous reserves were confirmed by Order in Council, including Standing Buffalo IR 78, Muscowpetung IR 80, and the Hay Reserve 80B. Muscowpetung IR 80 was on the south side of the Qu'Appelle River. Hay Reserve 80B, on the north side, was confirmed for the use of Muscowpetung "and others." Despite the contemporary claim of the Canadian Pacific Railway (CPR) to the odd-numbered sections in IR 80B, all the sections in the hay lands were confirmed as reserve land.

Upon the claim of the CPR being relinquished, IR 80B was transferred from the Department of the Interior to the Superintendent General of Indian Affairs by an Order in Council passed in December 1897 and amended in February 1899. The stated purpose was to add IR 80B to Muscowpetung IR 80. Despite this action, IR 80B continued to be listed in the Indian Land Registry as a separate reserve.

Standing Buffalo is known to have cut hay on IR 80B as well as at other off-reserve locations. Although much of the documentation regarding the use of IR 80B is not specific, precise statements made by a number of Indian Affairs officials over the years supported Standing Buffalo's use of and reliance on these hay lands. In 1903, Indian Commissioner David Laird noted that members of Standing Buffalo cut hay on section 14 of IR 80B when they were first settled on their reserve; an Indian Agent wrote in 1897 that Standing Buffalo depended on hay cut at IR 80B; and in 1921 another Agent commented that Standing Buffalo had the major use of IR 80B. Other information indicated that the Band had a long and consistent history of obtaining hay in locations other than its own reserve, a major source being IR 80B.

Officials recognized that Standing Buffalo IR 78 was too small and lacked necessary resources, and over the years they made various attempts to secure additional lands. Although the Agent was specifically instructed in 1921 to

reserve sections of IR 80B for the exclusive use of Standing Buffalo, no action was taken.

Some lands were eventually transferred to the Department of Indian Affairs and later added to the reserve. The additions are located west of Jumping Creek.⁴

⁴ Standing Buffalo Flooding of 80B Issue, Final Draft Report, Joan Holmes & Associates Inc., September 19, 2001 (ICC file 2107-45-1M).

PART III

NEGOTIATION AND MEDIATION OF THE CLAIM

The Commission's role in settling a First Nation's claim often ends as soon as its inquiry is completed and the claim accepted for negotiation by Canada. In this case, however, both Canada and Standing Buffalo agreed that the Commission should participate in the negotiations as a neutral facilitator. With the Commission as chair, the first negotiation meeting was held in November 2000.

The job of facilitation focused almost entirely on matters relating to process. The Commission's role was to chair the negotiation sessions, provide an accurate record of the discussions, follow up on undertakings, and consult with the parties to establish mutually acceptable agendas, venues, and times for the meetings. At the request of the parties, the Commission was also responsible for mediating disputes, assisting the parties in arranging for further mediation, and acting as a coordinator for the various studies undertaken by the parties to support negotiations.

Although the Commission is not at liberty to disclose the discussions during the negotiations, it can be stated that Standing Buffalo Dakota Nation and representatives of the Department of Indian Affairs and Northern Development worked to establish negotiating principles and a guiding protocol agreement, both of which helped them to arrive at a mutually acceptable resolution of the First Nation's claim.

Elements of the negotiation included a bilateral (Standing Buffalo and Canada) negotiation protocol and a trilateral (Standing Buffalo, Canada, and the Commission) mediation/facilitation protocol; quantification of the land damaged by flooding; the interest held by Standing Buffalo Dakota Nation in IR 80B (this part of the claim was subsequently abandoned by the First Nation); identification of damages and compensation criteria; valuation of economic losses; various research projects; alternatives to surrender; validity of the 1977 Band Council Resolutions; the costs of negotiation versus the

amount of land at issue/reasonable compensation; and, finally, settlement issues and agreements, surveys, ratification, and communications.

In early 2002, Canada's negotiating team changed, with the appointment of a new federal negotiator and legal counsel. After intense and elaborate negotiations, Canada made an offer to settle in July of that year. The First Nation counter-offered, and a tentative agreement was reached in late September. The Settlement Agreement was finalized shortly thereafter.

The Settlement Agreement provided \$3.6 million in compensation to the Band and the ability to acquire up to 640 acres of agricultural land, which would be set apart as reserve land pursuant to Canada's Additions to Reserves Policy. A portion of the moneys received has been deposited into the Standing Buffalo Band capital trust account to allow for the purchase of specific assets. The balance of the money has been deposited into the Band's revenue trust account to be used to promote the general progress and welfare of the Band or any member of the Band. In pursuit of the latter objectives, a seven-person advisory board has been established to make recommendations regarding expenditures to the Chief and council.

On December 21, 2002, the First Nation held its first ratification vote, which failed. A second vote, held on March 1, 2003, was successful. Once the Settlement Agreement had been ratified by the First Nation, it was formally approved by Canada and signed by the Minister of Indian and Northern Affairs in March 2003.

PART IV

CONCLUSION

As has been the case with numerous other specific land claim negotiations, negotiating teams for Standing Buffalo Dakota Nation and the Government of Canada drew on the experience and expertise available to them by having the Indian Claims Commission participate in the negotiations as mediator/facilitator. The credit for settling this claim belongs to the parties. However, the Commission's mediation, in its role as a neutral third party, helped maintain the focus and momentum of the negotiations. As a result, the claim was settled in little more than two years after the negotiation process began.

If the Commission were to make one recommendation to tables beginning negotiations of this kind, it would be to encourage the parties to review carefully the requirement to undertake research and loss-of-use studies. Often parties to a new negotiation are not able to choose the appropriate study areas or to define the scope of the work to be undertaken within each study area. When studies are undertaken at too early a stage in the negotiation process, the end result can be unnecessary, overlapping, and expensive work. By taking their time at the start, negotiators have the opportunity to review the vast amount of work already done on claims that have been settled – claims that may involve similar amounts of land or similar geographical situations. This abundant information should be considered by the table in determining what further study needs to be done. The end result would almost certainly be a shorter overall negotiation process and an earlier settlement, at considerably less cost to the First Nation, Canada, and Canadian taxpayers.

Similarly, where the negotiating parties decide that research and loss-of-use studies are to be undertaken, they would be well advised to take advantage of the Commission's knowledge and experience in coordinating studies. In this role, the Commission assumes responsibility for overseeing the research/loss-of-use study process, from developing the request for proposal packages (including the provision of generic models of, and assistance in developing, the terms of reference for each study); overseeing the proposal call and

contract award process; providing ongoing study coordination throughout the study process; to setting the required reporting requirements and deliverables – and ensuring that they are fulfilled. The Commission is able to provide this type of service in a most cost-effective way and can thus supply added value to the overall negotiating process.

FOR THE INDIAN CLAIMS COMMISSION



Renée Dupuis
Chief Commissioner

Dated this 25th day of March, 2004.

INDIAN CLAIMS COMMISSION

PEEPEEKISIS FIRST NATION INQUIRY FILE HILLS COLONY CLAIM

PANEL

Commissioner Alan C. Holman (Chair)
Chief Commissioner Renée Dupuis
Commissioner Sheila G. Purdy

COUNSEL

For the Peepeekisis First Nation
Thomas J. Waller, QC

For the Government of Canada
Uzma Ihsanullah

To the Indian Claims Commission
John B. Edmond / Denielle Boissoneau-Thunderchild

MARCH 2004

CONTENTS

SUMMARY 25

PART I INTRODUCTION 31

Background to the Inquiry 31

Map 1: Claim Area Map 32

Mandate of the Commission 34

Canada's Handling of the Peepeekisis First Nation's Claim 35

Community Evidence 36

Burden of Proof 39

PART II HISTORICAL BACKGROUND 40

Formation and Development of the File Hills Farming Colony 40

 Peepeekisis Reserve before 1896 40

 Map 2: Sketch Showing Reserves in the File Hills 41

 Foundations of the File Hills Scheme, 1896–1901 42

 Map 3: Plan Showing Sub-division of Portion of Indian Reserve No 81 48

 First Subdivision of IR 81, 1902 49

 Formal Transfers of Graduates, 1903–5 51

 Second Subdivision of IR 81, 1906–9 58

 Map 4: Plan of Sub-division of Part of Peepeekisis I.R. No. 81 59

 Formal Transfers of Graduates, 1906–11 62

 The 1911 “Fifty Pupil Agreement” 64

 Shave Tail's Complaint, 1912 72

 Response of *Original* Band Members 73

 The Colony at Its Peak, 1910s to 1920s 74

 File Hills, 1918–35 76

Protests and Investigations Relating to the File Hills Colony 79

 McCrimmon Investigation into Band Membership, 1940s 79

Original Band Members Request Royal Commission, 1947–50 81

 Response of Band Members, 1950–52 83

 Formal Protests of the Band Membership List, 1951–53 84

 Trelenberg Inquiry into Band Membership, 1954 85

 Bethune Advisory Committee on Band Membership, 1955 89

Negotiations for Compensation, 1955–56	93
Judge McFadden’s Review of Band Memberships, 1956	95
Alleged Offer of Compensation from Canada, 1962	99
Peepeekisis Specific Claim, 1986–2001	100

PART III ISSUES 101

PART IV ANALYSIS 102

Introduction	102
Characterization of the File Hills Scheme	103
The Crown’s Decision to Undertake the Scheme at Peepeekisis	106
Did the Decision to Undertake the Scheme Comply with Treaty 4?	106
Did the Crown’s Decision to Undertake the Scheme Comply with the <i>Indian Act</i> ?	110
Did the Decision to Create the Scheme at Peepeekisis Give Rise to a Fiduciary Obligation?	114
The Law	114
Did the Band Consent to the Scheme?	118
The Circumstances	119
The Band’s Understanding of the Scheme	123
Was the Introduction of the Scheme Exploitation of the Band?	124
The Crown’s Methods of Implementing the File Hills Scheme	130
The Placement of Non-Band Members on the Peepeekisis Reserve	131
Subdivision of the Peepeekisis Reserve into Farming Plots	137
Allocation of Peepeekisis Reserve Land to Industrial School Graduates	140
Did the Allocations Breach the Treaty?	140
Allocations under the <i>Indian Act</i>	143
Were the Allocations in Breach of the Crown’s Fiduciary Obligation?	150
Special Assistance Provided to Industrial School Graduates	152
Transfers of Membership of the Graduates and the Defence of <i>Res Judicata</i>	156
Background	156
The Law on <i>Res Judicata</i>	160
Validity of the Graduates’ Memberships in the Peepeekisis Band	165

The Crown's Conduct in Obtaining the Consents to Transfer and the 1911 Agreement	167
Can the Crown's Conduct in Procuring Memberships Be Reviewed?	168
Was Graham's Conduct in Procuring Memberships a Breach of Fiduciary Obligation?	172
The Defence of <i>Res Judicata</i> to the Entire Scheme	178
Compensation Criteria	181
Beyond Lawful Obligations	182

PART V CONCLUSIONS AND RECOMMENDATION 183

APPENDICES

A	Interim Ruling: Peepeekisis First Nation Inquiry, File Hills Claim – September 14, 2001	185
B	Interim Ruling: Peepeekisis First Nation Inquiry, File Hills Claim – November 28, 2001	193
C	Interim Ruling: Peepeekisis First Nation Inquiry, File Hills Claim – March 13, 2003	197
D	Peepeekisis First Nation Inquiry File Hills Colony Claim – Chronology	203
E	The 1911 "Fifty Pupil Agreement"	205
F	Decision of Judge J.H. McFadden, December 13, 1956	207

SUMMARY

**PEEPEEKISIS FIRST NATION
FILE HILLS COLONY INQUIRY
Saskatchewan**

The report may be cited as Indian Claims Commission, *Peepeekisis First Nation: File Hills Colony Inquiry* (Ottawa, March 2004), reported (2007) 18 ICCP 19.

This summary is intended for research purposes only. For a complete account of the inquiry, the reader should refer to the published report.

Panel: Commissioner A.C. Holman (Chair), Chief Commissioner R. Dupuis, Commissioner S.G. Purdy

Treaties – Treaty 4 (1874); **Treaty Interpretation** – Reserve Clause; **Reserve** – Disposition; **Indian Act** – Subdivision – Allocation – Band Membership; **Fiduciary Duty** – Protection of Reserve Land; **Band** – Membership; **Defences** – Res Judicata; **Mandate of Indian Claims Commission** – Constructive Rejection – Delay; **Evidence** – Oral History – Onus of Proof – Admissibility; **Specific Claims Policy** – Beyond Lawful Obligation; **Compensation** – Criteria; **Saskatchewan**

THE SPECIFIC CLAIM

In April 1986, the Peepeekisis First Nation submitted a claim to the Department of Indian Affairs and Northern Development (DIAND) seeking compensation for Canada's actions in creating and implementing the File Hills Scheme on its Indian Reserve (IR) 81. After 15 years without a decision by the Minister, the First Nation requested and was granted an inquiry by the Indian Claims Commission (ICC). The ICC panel ruled that it had the jurisdiction to inquire into the claim on the basis of constructive rejection and subsequently declined Canada's request to reconsider its decision: see interim rulings at Appendices A and B of the report. In December 2001, Canada rejected the claim. The community session was held at the Peepeekisis community in September 2002. The panel ruled in March 2003 to admit further documents from Canada; see Appendix C of the report. The oral hearing, based on written submissions, took place in April 2003.

BACKGROUND

The Peepeekisis Band descended from a Cree band whose Chief, Can-ah-ha-cha-pew, signed Treaty 4 in 1874. The Peepeekisis reserve, IR 81, is located in the File Hills region of Saskatchewan, about 20 miles northeast of Fort Qu'Appelle. The reserve of 26,624 acres is the southernmost end of four contiguous reserves. Peepeekisis members farmed productively on the reserve until the late 1800s, when the population started to decline. From 1894 to 1935, the Band had no recognized leadership. In 1898, Indian Agent William Graham established a plan, called the File Hills Scheme, to bring Indian graduates of industrial schools, who were members of other bands, to live and farm on the Peepeekisis reserve. The File Hills Scheme was a

unique experiment in Canada to further the education of Indians and their assimilation into the non-Indian way of life. Indian Agent Graham strictly controlled the everyday lives of Peepeekisis band members.

In 1902, the Crown subdivided 7,680 acres of prime agricultural land at the southeast end of the reserve into 96 lots of 80 acres each. This area became known as the File Hills Colony. By then, 15 industrial school graduates were settled and farming on these lots. The Department of Indian Affairs knew of Graham's Scheme and actively encouraged it, as evidenced by departmental correspondence, approvals for two subdivisions, and the transfer to Graham of the majority of funds set aside to assist Indian graduates in farming.

In 1906, a second subdivision of the reserve for the purpose of the Colony left only 29 per cent, or 7,784 acres of the original 26,624 acres, not subdivided. By then, the Colony had absorbed most of the good agricultural land on the reserve. By 1906, male industrial school graduates started to outnumber male *original* Peepeekisis band members, gradually enabling the transferees to control band decisions.

Graham arranged meetings of band members to obtain approval for the transfer of memberships of the graduates into the Band. In 1911, the department and Graham presented the Band with the "Fifty Pupil Agreement," whereby, upon payment of \$20 to each band member, the department would have the exclusive right to transfer into the Band up to 50 more industrial school graduates and their families and to locate them on any quantity of unoccupied land, anywhere on the reserve. The 1911 Agreement, approved after two or more meetings, stated that the Band itself was now known as the File Hills Colony.

The File Hills Colony prospered for several years, but the *original* members, now a minority living in the northwest corner of the reserve, complained to officials about their treatment and protested the validity of the transferees' memberships in the Band. As a result, four investigations into Peepeekisis band membership took place during the 1940s and 1950s. In 1955, the Bethune, Cory, and McCrimmon Committee, having found that Graham and the department had breached Treaty 4 and the *Indian Act*, recommended compensation to the *original* members.

Settlement negotiations failed, and the department's registrar ruled in favour of the validity of the transferees' memberships. The *original* members requested a review of this decision, whereupon Judge McFadden conducted a hearing in 1956 and confirmed the validity of all the protested memberships.

ISSUES

Has Canada breached a lawful obligation to the Peepeekisis First Nation in respect of Canada's decision to undertake and implement the File Hills Scheme? If yes, what is the nature of the breach or breaches, and what are the appropriate criteria to compensate the Peepeekisis First Nation and its members for the breach or breaches? If no, do Canada's actions give rise to a claim under the heading "Beyond Lawful Obligation," as outlined in the Native Claims Policy? If they do, what would be the appropriate criteria to compensate the Peepeekisis First Nation and its members?

FINDINGS

The Crown's Decision to Undertake the Scheme on the Peepeekisis Reserve

When the Crown decided to create a farming scheme on the Peepeekisis reserve in 1898, it breached the terms of Treaty 4. The treaty provides that reserve land can be sold, leased, or “otherwise disposed of” only with the prior consent of the Indians entitled to it. The words of a treaty are to be given the sense that they would naturally have had for the parties. The Crown intended a disposition when it created a scheme that necessitated giving exclusive use and control of reserve land to non-band individuals. There is no evidence that Graham received prior consent of the Band before establishing the Scheme on its reserve.

By its decision to create the Scheme at Peepeekisis without prior consent, the Crown also breached the *Indian Act*. The Act is based on the policy of general inalienability of Indian lands, except to the Crown, in order to prevent the erosion of the Indian land base. The File Hills Scheme was intended to be permanent and its success was premised on the need to separate the Colony of industrial school graduates from the perceived negative influences of the *original* band members. By focusing entirely on the interests of the graduate farmers, the Crown neglected to protect the interests of the Band from the erosion of its land base. Without the collective consent of the Band, the Crown was in breach of its statutory obligations.

Where there has been no surrender of a reserve, the Crown is also under a fiduciary duty to use ordinary diligence to avoid invasion or destruction of a band's quasi-proprietary interest by an exploitative bargain with third parties or the Crown itself. The lack of recognized band leadership during the critical years enhanced the Crown's obligation to protect this Band from an exploitative arrangement. In 1898, the Band's understanding of the Crown's decision to create the Scheme and of its potential impact on the Band's land base and identity was largely non-existent. Thus, no valid consent to the Scheme itself did or could exist. The Scheme was devised to benefit other Indians; in contrast, the *original* members became gradually dispossessed of almost three-quarters of their reserve land. They were pressured to relocate to inferior land in the northwest corner of the reserve and, compared to the graduate farmers, suffered economically. The Scheme also resulted in the gradual takeover and control of band affairs by the graduates as they transferred into the Band. The Crown used the Band's farm land for the Scheme, instead of non-reserve, Crown land, primarily for financial reasons. For all these reasons, the Crown breached its fiduciary obligation to the Band.

THE CROWN'S METHODS OF IMPLEMENTING THE FILE HILLS SCHEME

Placement of non-band members: By bringing Indians who were not members of the Peepeekisis Band to settle and farm on the Peepeekisis reserve without first having received permission from the superintendent general, the Crown, through Graham, breached the *Indian Act*.

Subdivisions: When the Crown proceeded to subdivide the reserve lands in 1902 and 1906 without the Band's consent, it did not breach its lawful obligation to the Band. Although the treaty is silent on the question of subdivision, the *Indian Act* gave

the superintendent general the unilateral authority to subdivide the whole or any portion of a reserve.

Allocations: The Crown's actions in allocating lots to the graduate farmers transformed the Band's collective interest in land to an individual interest, contrary to the principle in Treaty 4 that preserves a band's right to decide collectively on the disposition of its land. The *Indian Act* reflects the treaty's objectives by providing that reserve land could be allocated to individual members in only one of two ways, either by Location Ticket or, for lots of 160 acres or less, by Certificate of Occupancy. The former required band or band council consent and the superintendent general's approval; the latter required only approval of the Indian Commissioner. The Crown allocated lots to the graduate farmers without meeting or trying to meet these statutory requirements. No evidence exists that Location Tickets or Certificates of Occupancy were issued to the graduates before they were located on lots.

The Crown also breached its fiduciary obligation to the Band when it allocated reserve land to the graduates, by failing to protect the Band's interest in its reserve from invasion or destruction. The right of a band to use and occupy its reserve land is a legal, collective right and requires the band's consent if that right is to be shifted to an individual right. Each allocation amounted to a de facto disposition of reserve land, and each disposition therefore affected the legal interest of the Band in its reserve. The Band permanently lost its collective right to use and occupy the land allocated to the graduates.

Special assistance:

Although the Crown provided special assistance to the graduate farmers that was not available to farmers outside the Colony, the evidence suggests that it was in the nature of a loan, not a gift. Further, there is insufficient evidence to conclude that, by providing special assistance, the Crown breached a fiduciary obligation to the original Band.

Membership transfers:

The validity of the graduates' memberships in the Peepeekisis Band, reviewed by Judge McFadden in 1956, is not open to investigation by the ICC, based on the doctrine of *res judicata* or issue estoppel (the matter having already been decided). Judge McFadden rendered a judicial judgment that was a final, *in rem* decision on membership validity. *Res judicata*, however, does not prevent the ICC from inquiring into Graham's conduct in procuring membership transfers and the 1911 Fifty Pupil Agreement in order to determine if the Crown breached its fiduciary obligation. By taking advantage of a vulnerable band without leadership, by controlling membership meetings, and by following highly questionable practices in procuring the transfers and the 1911 Agreement – thereby artificially increasing the membership in the Band – the Crown, through Graham's actions, breached its fiduciary obligation to the Band.

The defence of *res judicata* has no application to the issues of breach of treaty, *Indian Act* (other than the membership provisions), and the Crown's fiduciary obligation in creating the File Hills Scheme. These issues were either not before

Judge McFadden or, at best, collateral to the main question. Consent of the Band was consent to the membership transfers only; it was not retroactive consent to the creation of the farming Scheme and the disposition of the Band's reserve land. *Res judicata* should be applied narrowly in a land claims process created by the government to resolve specific claims in a fair and equitable manner.

These findings make it unnecessary to address the claim under the heading "Beyond Lawful Obligation." Further, the panel declines to make findings on applicable compensation criteria without more extensive argument.

RECOMMENDATION

That the Peepeekisis First Nation's File Hills Colony claim be accepted for negotiation under Canada's Specific Claims Policy.

REFERENCES

In addition to the various sources noted below, ICC inquiries depend on a base of oral and documentary research, often including maps, plans, and photographs, that is fully referenced in the report.

Cases Referred To

Delgamuukw v. British Columbia, [1997] 3 SCR 1010; *R. v. Marshall*, [1999] 3 SCR 456; *Opetchesab Indian Band v. Canada*, [1998] 1 CNLR 134; *Guerin v. The Queen*, [1984] 2 SCR 335; *R. v. Sparrow*, [1990] 1 SCR 1075; *R. v. Badger*, [1996] 1 SCR 77; *R. v. Cote*, [1996] 3 SCR 139; *Ontario (Attorney General) v. Bear Island Foundation*, [1991] 2 SCR 570; *Blueberry River Indian Band v. Canada (Department of Indian Affairs and Northern Development)*, [1995] 4 SCR 344 (sub nom. *Apsassin*); *Osoyoos Indian Band v. Oliver (Town)*, [2001] 3 SCR 746; *Wewaykum Indian Band v. Canada*, [2002] 4 SCR 245; *Kingfisher v. Canada*, [2002] FCA 221; *Johnstone v. Mistawasis First Nation*, [2003] 3 CNLR 117 (Sask. QB); *Joe v. Findlay* (1981), 122 DLR (3d) 377 (BCCA); *Danyluk v. Ainsworth Technologies Inc.*, [2001] 2 SCR 460; *Henderson v. Henderson*, [1843–60] All. ER Rep. 378 (Ch.); *Maynard v. Maynard*, [1951] SCR 34; *Angle v. Minister of National Revenue*, [1975] 2 SCR 248; *Schwenke v. Ontario* (2000), 47 OR (3d) 97 (Ont. CA); *Minott v. O'Shanter Development Co.* (1991), 42 OR (3d) 321; *Law v. Hansen* (1895), 25 SCR 69; *Re Indian Act*; *Re Poitras* (1956), 20 WWR 545 (Sask. Dist. Ct.); *In Re Wilson* (1954), 12 WWR 676 (Alta Dist. Ct).

ICC Reports Referred To

Roseau River Anishinabe First Nation: Medical Aid Inquiry (Ottawa, February 2001), reported (2001) 14 ICCP 3; *Moosomin First Nation: 1909 Reserve Land Surrender Inquiry* (Ottawa, March 1997), reported (1998) 8 ICCP 101; *Carry the Kettle First Nation: Cypress Hills Inquiry* (Ottawa, July 2000), reported (2000) 13 ICCP 209; *Lucky Man Cree Nation: Treaty Land Entitlement Inquiry* (Ottawa, March 1997), reported (1998) 6 ICCP 109; *Kabkewistabaw First Nation: Treaty Land Entitlement Inquiry* (Ottawa, November 1996), reported (1998) 6 ICCP 21; *Alexis First Nation: TransAlta Utilities Rights of Way Inquiry* (Ottawa, March 2003), reported (2004) 17 ICCP 21.

Treaties and Statutes Referred To

Treaty No. 4 between Her Majesty the Queen and the Cree and Saulteaux Tribes of Indians at Qu'Appelle and Fort Ellice (Ottawa: Queen's Printer, 1966); *Constitution Act, 1982*; *Indian Act*, RSC 1886, SC 1887, SC 1890, SC 1894, SC1895, RSC 1906, RSC 1951, RSC 1952, SC 1956, RSC 1970; *Inquiries Act*, RSC 1952.

Other Sources Referred To

DIAND, *Outstanding Business: A Native Claims Policy – Specific Claims* (Ottawa: Minister of Supply and Services, 1982), reprinted (1994) 1 ICCP 171; Marion Dinwoodie, "William Morris Graham, His Career from Clerk to Commissioner, 1885–1932: A Summary Prepared for the File Hills Agency," 1996; Sarah Carter, "Demonstrating Success: The File Hills Farm Colony" (fall 1991) 16 no. 2 *Prairie Forum*; Donald J. Lange, *The Doctrine of Res Judicata in Canada* (Toronto: Butterworths, 2000); John Sopinka, Sydney N. Lederman, and Alan W. Bryant, *The Law of Evidence in Canada* (Toronto: Butterworths, 1999); George Spencer Bower, Alexander K. Turner, and K.R. Handley, *The Doctrine of Res Judicata*, 3rd ed. (London: Butterworths, 1996).

COUNSEL, PARTIES, INTERVENORS

T.J. Waller, QC, for the Peepeekisis First Nation; U. Ihsanullah for the Government of Canada; J.B. Edmond, D. Boissoneau-Thunderchild to the Indian Claims Commission.

PART I

INTRODUCTION

BACKGROUND TO THE INQUIRY

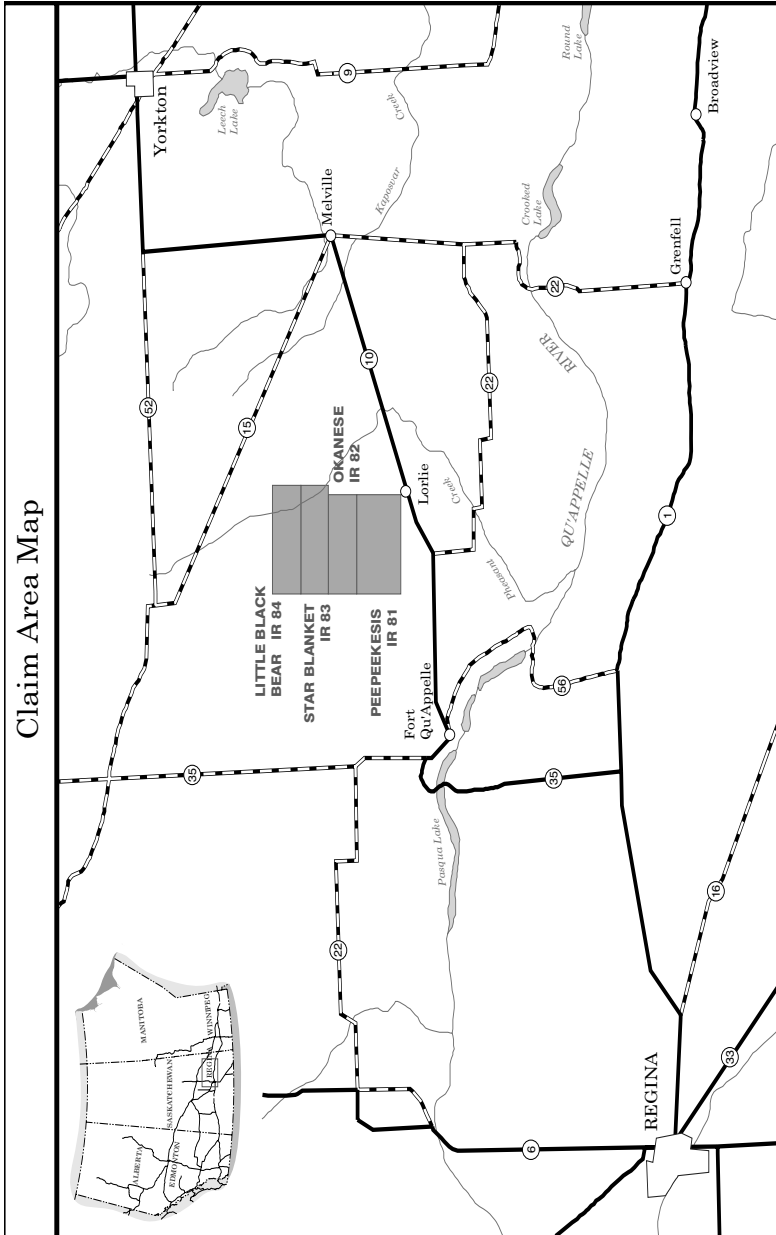
This report deals with the inquiry of the Indian Claims Commission into the creation and implementation of what has come to be known as the File Hills Scheme on the reserve of the Peepeekisis First Nation in Saskatchewan.

One of the signatories to Treaty 4 in 1874 was Can-ah-ha-cha-pew,¹ Chief of a Cree band that shortly thereafter became known as the Peepeekisis Band when Peepeekisis was chosen Chief on Can-ah-ha-cha-pew's death. The Peepeekisis reserve, Indian Reserve (IR) 81, is the southernmost of four contiguous reserves in the File Hills region, about 20 miles northeast of Fort Qu'Appelle. The other reserves are Little Black Bear, Star Blanket, and Okanese.

The Crown, in accordance with the terms of Treaty 4, wished to encourage these people, who had long been hunters of buffalo, to adopt agriculture. By 1883, Peepeekisis band members were showing considerable promise as farmers. Ten years later, however, the population of the four File Hills Bands had decreased, and Chief Peepeekisis and his three headmen had died. The File Hills Bands started to pool their resources in order to continue a viable farming operation.

William Morris Graham arrived as Acting Indian Agent for the File Hills Agency in 1896. In furtherance of the government policy of the time to educate and assimilate Indian children, Agent Graham, with the authorization and encouragement of the Department of Indian Affairs, established a plan whereby graduates of industrial schools in the area would be located on plots

1 Also known as Making Ready the Bow or Ready Bow. He was Peepeekisis' father.



of land within the Peepeekisis reserve to begin farming operations.² This farming colony was to be the first of several on reserves, but the Commission has not been made aware of any other similar colonies. It would appear that the File Hills Scheme represents a unique sequence of events in the history of the Crown's relationship with aboriginal peoples.

The Indian Claims Commission is not the first Commission to inquire into and report on the File Hills Scheme. As a result of ongoing complaints from *original*³ members of the Band about the methods used by the Crown to obtain memberships in the Band for the graduates of the industrial schools placed on land in the reserve, the 1940s and 1950s saw a number of internal departmental investigations and public reviews, including the McCrimmon investigation in 1947, the Trelenberg Inquiry in 1954, and the McFadden hearing in 1956.

In April 1986, the Peepeekisis First Nation submitted a claim to the Minister of Indian and Northern Affairs seeking compensation for Canada's actions with respect to the creation and implementation of the File Hills Scheme. By 2001, the Minister had not made a decision whether to accept the First Nation's claim. On the request of the First Nation, the Indian Claims Commission decided in April 2001 to conduct an inquiry into its claim.

On September 14, 2001, the panel found that it had the jurisdiction to conduct this inquiry on the basis that the long delay in responding to the claim and Canada's breach of its numerous commitments to the First Nation amounted to a rejection of its claim.⁴ Following Canada's request that the Commission reconsider its September 14, 2001, ruling, the panel reaffirmed its decision to accept jurisdiction to inquire into the First Nation's specific claim.⁵ In December 2001, Canada finally provided its formal preliminary rejection of the claim. The Commission's community session took place at the

-
- 2 Graduates of industrial training schools were both male and female. Most references speak of young men; however, the department's Annual Reports contain some information about women graduates, including the following: "Most of the young men of this colony are married to girl graduates of schools, and, in many cases, these young women make good housewives, although there are a few who require constant supervision." W.M. Graham, Inspector of Indian Agencies, File Hills Agency, to Frank Pedley, Deputy Secretary General of Indian Affairs (DSGIA), April 18, 1910, Canada, *Annual Report of the Department of Indian Affairs for the Year Ended March 31, 1910*, 133 (ICC Exhibit 1, p. 496). The historical documents indicate, however, that a woman graduate would have entered the File Hills Colony only as a dependant of her husband, her fiancé, or a male member of her family, or as domestic help for another household or the Indian Agent.
 - 3 The use of the term *original* is of special significance in this report. Usually, an *original* is one who was a member of the band when the band was first created. During the community session of September 11 and 12, 2002, most elders referred to an *original* as being a person who was a band member prior to the introduction of the File Hills Colony Scheme. We have adopted this use of the word.
 - 4 Indian Claims Commission (ICC), Interim Ruling: Peepeekisis First Nation Inquiry, File Hills Claim (Ottawa, September 14, 2001), reproduced at Appendix A.
 - 5 ICC, Interim Ruling: Peepeekisis First Nation Inquiry, File Hills Claim (Ottawa, November 2001), reported (2003) 16 ICCP 111, and reproduced at Appendix B.
-

Peepeekisis reserve on September 11 and 12, 2002, with both Canada and the First Nation in attendance. The First Nation filed its written submissions on October 21, 2002. Canada's written submissions followed on December 23, 2002, and the First Nation replied on January 13, 2003. On March 13, 2003, the panel ruled that it would admit as evidence further documents submitted by Canada on the basis of their relevance to the inquiry.⁶ The oral hearing of the parties took place in Regina, Saskatchewan, on April 3, 2003.

A summary of the written submissions, documentary evidence, transcripts, and the balance of the record in this inquiry is set forth in Appendix D of this report.

MANDATE OF THE COMMISSION

The mandate of the Indian Claims Commission is set out in federal Orders in Council providing the Commissioners with the authority to conduct public inquiries into specific claims and to issue reports on "whether a claimant has a valid claim for negotiation under the [Specific Claims] Policy where the claim was already rejected by the Minister."⁷ This Policy, outlined in the Department of Indian Affairs and Northern Development's 1982 booklet entitled *Outstanding Business: A Native Claims Policy – Specific Claims*, states that Canada will accept claims for negotiation where they disclose an outstanding "lawful obligation" on the part of the federal government.⁸ The term "lawful obligation" is defined in *Outstanding Business* as follows:

The government's policy on specific claims is that it will recognize claims by Indian bands which disclose an outstanding "lawful obligation," i.e., an obligation derived from the law on the part of the federal government.

A lawful obligation may arise in any of the following circumstances:

- i) The non-fulfillment of a treaty or agreement between Indians and the Crown.
- ii) A breach of an obligation arising out of the *Indian Act* or other statutes pertaining to Indians and the regulations thereunder.
- iii) A breach of an obligation arising out of government administration of Indian funds or other assets.
- iv) An illegal disposition of Indian land.⁹

6 Indian Claims Commission, Interim Ruling: Peepeekisis First Nation Inquiry, File Hills Claim (Ottawa, March 13, 2003), reproduced at Appendix C.

7 Commission issued September 1, 1992, pursuant to Order in Council PC 1992-1730, July 27, 1992, amending the Commission issued to Chief Commissioner Harry S. LaForme on August 12, 1991, pursuant to Order in Council PC 1991-1329, July 15, 1991.

8 Department of Indian Affairs and Northern Development (DIAND), *Outstanding Business: A Native Claims Policy – Specific Claims* (Ottawa: Minister of Supply and Services, 1982), 20; reprinted in (1994) 1 *Indian Claims Commission Proceedings* (ICCP) 171–85 (hereafter *Outstanding Business*).

9 *Outstanding Business*, 20; reprinted in (1994) 1 ICPP 179–80.

The Commission has been asked to inquire and report on whether the Peepeekisis First Nation has a valid claim for negotiation pursuant to the Specific Claims Policy. Prior to setting out our discussion of this claim, we wish to address briefly three preliminary matters raised by the First Nation.

CANADA'S HANDLING OF THE PEEPEEKISIS FIRST NATION'S CLAIM

The handling of the Peepeekisis First Nation's claim by Canada represents a disturbing pattern of consistent and repeated delay in both the processing of this claim and Canada's participation in the Commission's inquiry process. In short, it took nearly 16 years for the First Nation to receive a formal rejection of its claim by the Government of Canada. In that time, the First Nation had to bear the burden of Canada's repeated missed commitments in responding to its claim. Moreover, Canada's failure to ensure adequate funding to the First Nation in a timely manner to enable it to participate in the Commission's inquiry process and Canada's refusal to comply with the Commission's process compounded the delay in this claim. Much of the history in this regard is summarized in the Commission's Interim Ruling of September 14, 2001.¹⁰ Canada's response to the ruling was to advise that it would not participate in the Commission's inquiry and would not forward its documentation to the Commission. Only after releasing its preliminary position rejecting the claim in December 2001 did Canada forward its documentation.

The Commission wishes to highlight the vulnerability in which such compounded delay places a First Nation. Over the 16 years that the First Nation's claim sat in the hands of Canada's representatives, the First Nation lost many of its elders and, with the passing of each elder, the First Nation's difficulty in marshalling its case mounted.

Further, the Commission wishes to note that it expects Canada to abide by the alternative process Canada itself created in the Indian Claims Commission. It is a matter not only of good faith but of basic administrative law principles. Where Canada disagrees with a ruling of this Commission, Canada has the option of undertaking a judicial review of the decision. To disregard a ruling of this Commission should not be open to Canada.

¹⁰ ICC, Interim Ruling: Peepeekisis First Nation Inquiry, File Hills Claim (Ottawa, November 2001), reported (2003) 16 ICCP 111.

COMMUNITY EVIDENCE

In their written legal submissions, the parties advanced arguments surrounding both the weight to be accorded the oral history evidence provided during the Commission's September 11 and 12, 2002, community session and the nature of the testimony provided during that session. The First Nation argued in its written legal submissions that "[t]he policy of the Commission has been to receive and consider oral evidence provided by elders. Not only is the appropriateness of that approach consistent with the Order-in-Council creating the Commission and the Commission's Guidelines but it is also consistent with the process now followed by the courts."¹¹ The First Nation went on to argue that, in the case of the Peepeekisis First Nation's inquiry, "it is proper for the Commission both to receive and to give significant weight to the evidence of those appearing at the Community Sessions. With few exceptions, evidence which has been provided contains details which were precise and are well within the bounds of what the Supreme Court has described as 'the flexible application of the rules of evidence.'"¹²

In its written response, Canada argued that "[t]he testimonials provided at the Community Evidence session in this inquiry, do not amount to oral history evidence as contemplated by the Supreme Court of Canada," and, furthermore, that "the jurisprudence concerning oral history evidence in the trial system is also not applicable to the context of an ISCC inquiry because of the procedural differences in the two processes."¹³ Canada argued that certain procedural safeguards which test the reliability and consistency of oral history evidence and which are available to litigants within the courts are not available within the Indian Claims Commission's process. Canada went on to argue as follows:

Because community evidence is based on isolated and incomplete accounts from a few individuals about events that took place many years ago often prior to their own lifetimes and because of the fragility of the human memory, no special weight should be given to such testimony. Rather, as with all evidence, it should be critically evaluated with a view to determining the proper amount of weight that can be applied to its contents.¹⁴

The First Nation, in its written reply to Canada's written submissions, challenged what it saw as an attempt by Canada to have the Commission

11 Written Submission on Behalf of the Peepeekisis First Nation, October 21, 2002, paras. 27 and 28.

12 Written Submission on Behalf of the Peepeekisis First Nation, October 21, 2002, para. 30.

13 Written Submission on Behalf of the Government of Canada, December 23, 2002, paras. 41 and 43.

14 Written Submission on Behalf of the Government of Canada, December 23, 2002, para. 47.

disregard or minimize the evidence provided by elders at the community session. The First Nation also argued that the evidence provided by the Peepeekisis elders during the community session “is of the kind specifically recognized and accepted both by the Commission in its prior inquiries and by the Supreme Court of Canada and other courts in a number of cases.”¹⁵

When asked by the panel during the April 3, 2003, hearing to clarify its position, counsel for Canada answered:

The statement that’s made in paragraph 47 [of Canada’s written submission] is not comparing the kinds of evidence you would find in Court or the kinds of evidence you would find – before this inquiry. It’s simply making a distinction between those types of sacred litany and the type of oral history evidence which is certainly before the Courts now and also the type of oral history evidence that you have heard in this inquiry. It’s to make a distinction between those kind of sacred texts as opposed to a different type of oral history evidence, not a distinction between a Court and inquiry.

I’d just like to point out as well that this particular aspect of Canada’s submission was in response to the First Nation’s submission that suggested that Elder evidence should be given special weight and – beyond any other evidence, and so *our submission is merely that it should be given equal weight and treated equally like the other evidence, not given special weight.*¹⁶

The Commission previously considered both the nature of oral history evidence taken as part of the Commission’s process and the weight to be accorded to that evidence in its February 2001 report of the *Roseau River Anishinabe First Nation Inquiry: Medical Aid Claim*.¹⁷ That inquiry involved consideration as to whether the terms of Treaty 1 included a promise to provide “medical aid.” The Roseau River Anishinabe First Nation had claimed that medical aid was an unwritten, or “outside,” treaty promise. That report reviewed the case law on oral history evidence pre- and post-*Delgamuukw*.¹⁸

Although the Commissioners differed in their application of the legal principles to the facts in *Roseau*, each drew upon the same statement by the Supreme Court in *Delgamuukw*:

Notwithstanding the challenges created by the use of oral histories as proof of historical facts, the laws of evidence must be adapted in order that this type of evidence can be accommodated and placed on an equal footing with the types of

15 Written Submission on Behalf of the Peepeekisis First Nation, January 13, 2003, para. 20.

16 ICC Transcript, April 3, 2003, pp. 204–5 (Uzma Ihsanullah). Emphasis added.

17 ICC, *Roseau River Anishinabe First Nation Inquiry Report on Medical Aid Claim* (Ottawa, February 2001), reported (2001) 14 ICCP 3.

18 *Delgamuukw v. British Columbia*, [1997] 3 SCR 1010.

historical evidence that courts are familiar with, which largely consists of historical documents. This is a long-standing practice in the interpretation of treaties between the Crown and aboriginal peoples: *Sioui*, *supra*, at p. 1068; *R. v. Taylor* (1981), 62 C.C.C. (2d) 227 (Ont. C.A.), at p. 232. To quote Dickson C.J., given that most aboriginal societies “did not keep written records”, the failure to do so would “impose an impossible burden of proof” on aboriginal peoples, and “render nugatory” any rights that they have (*Simon v. The Queen*, [1985] 2 S.C.R. 387, at p. 408). This process must be undertaken on a case-by-case basis.¹⁹

As the Commission explained in the *Roseau* report, although it has accepted and applied this principle in previous inquiries, it is clear that the “equal footing” referred to by the former Chief Justice does not amount to special status, nor does it have the effect of assigning greater weight to oral history than to any other evidence.

The Commission’s “Guide to Inquiry Process,” provided to the parties, explains that, during the community session, “the Commissioners will visit the Community to hear oral testimony of elders, witnesses, and experts (where necessary)”²⁰ and that it is “an informal opportunity for members of the community to come forward with information that may assist the Commissioners.”²¹ The “Guide to Inquiry Process” also sets out these guidelines:

Procedure for Commissioners’ Visit

This inquiry is held under the federal Inquiries Act. It is therefore open to the Commissioners to decide how to proceed. Similarly, the Commission’s Order-in-Council authorizes the Commissioners “to adopt such methods ... as they may consider expedient for the conduct of the inquiry and to sit at such times and in such places as they may decide.”

Every effort is made to keep the Commissioners’ Visit informal so that members of the community will not be frightened or discouraged by the prospect of “testifying.” The object is to avoid both the appearance and spirit of court proceedings. The Commissioners have emphasized that they are a commission of Inquiry, not a court. They are not bound by rules or customs governing courts.

a) Rules of Evidence

It follows that the Commissioners are not bound by rules of evidence or by court procedures governing evidence. They are free to accept any information, sworn or unsworn, that they may consider relevant to the inquiry. “Witnesses” are therefore not placed under oath; their “evidence” is led by Commission Counsel. There is no cross-examination. If counsel to the parties desire to put questions, they may do so

19 *Delgamuukw v. British Columbia*, [1997] 3 SCR 1010 at 1069, Lamer CJ.

20 ICC, “Guide to Inquiry Process” (revised December 15, 1998), p. 2.

21 ICC, “Guide to Inquiry Process” (revised December 15, 1998), p. 5.

through Commission Counsel, in accordance with the general practice of commissions of inquiry.

...

d) Elders' Circle

The form for a Commissioners' Visit to the Community is not set in stone. Sometimes the form of an elders' circle may be the best way to proceed.²²

Although the Commission has a flexible process, it still operates within the context of accepted legal principles as framed by the courts. That being said, the Commission is fully aware of the difference between the evidentiary constraints that exist in court proceedings and the flexibility it enjoys under the *Inquiries Act*.

As in all inquiries of this Commission, any oral evidence submitted in the Peepeekisis First Nation Inquiry has been weighed and considered along with all the other evidence in the determination of the issues at hand. Based on the written and oral legal submissions of the parties, it is clear that they are in agreement with this basic approach to oral history evidence.

BURDEN OF PROOF

The written legal submissions reflect that the parties are in agreement that the burden of proof rests with the First Nation bringing forward the claim and that it is a civil standard or "balance of probabilities." In its report on the *Moosomin First Nation 1909 Reserve Land Surrender Inquiry*, the Commission concluded that "[t]he general principle with respect to the burden of proof and onus is that the First Nation, as the claimant, bears the burden of proving that the Crown has breached its lawful obligations. The standard of proof is based on the civil standard..."²³

The First Nation raised the further argument that, although the overall burden rests on a litigant to prove its case, the evidentiary burden may shift in the course of the case. Given our findings in other respects in this report, the Commission finds it unnecessary to address this argument.

22 ICC, "Guide to Inquiry Process" (revised December 15, 1998), pp. 5–6.

23 ICC, *Moosomin First Nation 1909 Reserve Land Surrender Inquiry* (Ottawa, March 1997), reported (1998) 8 ICCP 101 at 202.

PART II

HISTORICAL BACKGROUND

FORMATION AND DEVELOPMENT OF THE FILE HILLS FARMING COLONY

Peepeekisis Reserve before 1896

In 1874, Canada negotiated and signed Treaty 4 with 13 Cree and Saulteaux chiefs in what is now southern Saskatchewan. One of the signatories to this treaty was Can-ah-ha-cha-pew, Chief of a Cree band located in southern Saskatchewan.²⁴ When Can-ah-ha-cha-pew passed away, Peepeekisis was elected Chief in his stead, on July 22, 1880.²⁵ The Band would thereafter be known as Peepeekisis Band.

The same year Peepeekisis was elected, an initial survey was made of the Band's reserve according to the terms of the treaty. This rectangular plot of land was the southernmost of four contiguous reserves in the File Hills region, about 20 miles northeast of Fort Qu'Appelle (the other reserves were Little Black Bear, Star Blanket, and Okanese).²⁶ Upon completion of the survey in 1887 the final reserve (IR 81) would measure 41.6 square miles, or 26,624 acres;²⁷ it was a mixture of "undulating prairie of rich black sandy loam," broken by the File Hills, poplar and willow stands, and numerous lakes and creeks.²⁸

In order to encourage people who long had been buffalo hunters to move to an agricultural way of life, the treaty stipulated that the government would provide the necessary farming tools, and schooling, once the bands had settled

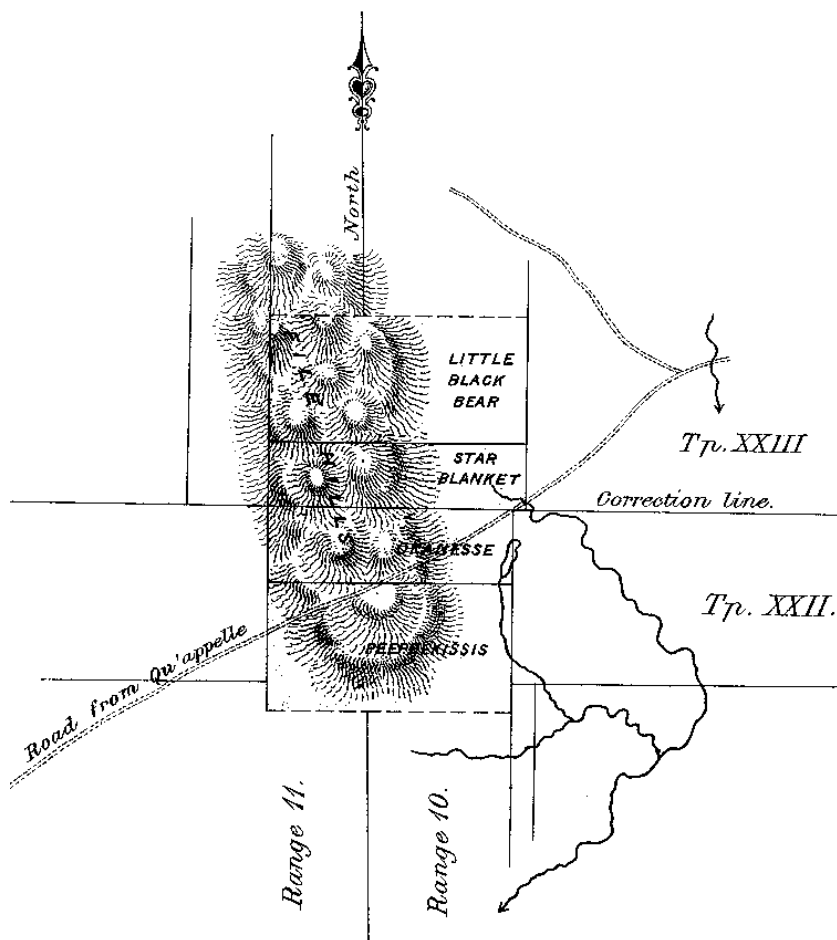
24 *Treaty No. 4 between Her Majesty the Queen and the Cree and Saulteaux Tribes of Indians at Qu'Appelle and Fort Ellice* (Ottawa: Queen's Printer, 1966), 5 (ICC Exhibit 8, p. 4).

25 Treaty annuity payroll, Peepeekisis Band, 1880, National Archives of Canada (hereafter NA), RG 10, vol. 9414 (ICC Exhibit 3E, p. 6).

26 A.P. Patrick, Dominion Topographical Surveyor, to Edgar Dewdney, Indian Commissioner, December 16, 1880, NA, RG 10, vol. 3730, file 26219 (ICC Exhibit 1, pp. 25–26, 35–37).

27 G.M. Matheson, Registrar, January 23, 1935 (ICC Exhibit 1, p. 598).

28 Order in Council PC 1151, May 17, 1889 (ICC Exhibit 1, pp. 88–90).



*Sketch Showing Reserves in the File Hills,
the dotted lines are yet to be run.*

*J. C. Nelson
1885.*

on their reserves.²⁹ In 1881, a small portion of Peepeekisis' Band settled on its reserve, where they were joined the following summer by their Chief.³⁰ A year later, in 1883, T.P. Wadsworth, Inspector of Indian Agencies, gave a positive report on the Band's farming: "[T]his band will far surpass any other in this section before very long."³¹

In their transition to agriculture, the File Hills Bands were aided by farming instructor John Nicol, who, in his May 1884 report, noted that Peepeekisis Band numbered more than 130.³² By the mid-1890s, however, the population of the File Hills Bands had decreased, and most of the Chiefs and headmen had passed away. Peepeekisis died in 1889, and by 1894, his three headmen were also deceased.³³ According to Inspector Wadsworth's 1891 report, the combination of these factors resulted in the "Band line" in File Hills becoming "almost obliterated, their farm labor and the proceeds thereof being pooled in such a way that it is now almost impossible to define them."³⁴ By 1897, the year William Morris Graham was appointed Indian Agent at File Hills, the Peepeekisis Band's population was reduced to 78.³⁵ A May 1897 inspection report praised Graham's predecessor, A.J. McNeill, for the progress he had fostered.³⁶

Foundations of the File Hills Scheme, 1896–1901

Although he was Acting Indian Agent from autumn 1896, it was not until July 1897 that William Morris Graham was appointed, by Order in Council, Indian Agent "on probation" for the File Hills Agency.³⁷ This appointment would

-
- 29 *Treaty No. 4 between Her Majesty the Queen and the Cree and Saulteaux Tribes of Indians at Qu'Appelle and Fort Ellice* (Ottawa: Queen's Printer, 1966), 7 (ICC Exhibit 8, p. 6).
 - 30 T.P. Wadsworth, Inspector of Indian Agencies, to Edgar Dewdney, Indian Commissioner, May 30, 1883, NA, RG 10, vol. 3640, file 7452-1 (ICC Exhibit 1, p. 51).
 - 31 T.P. Wadsworth, Inspector of Indian Agencies, to Edgar Dewdney, Indian Commissioner, May 30, 1883, NA, RG 10, vol. 3640, file 7452-1 (ICC Exhibit 1, p. 52).
 - 32 John Nicol, Farming Instructor, to the Indian Commissioner, May 5, 1884, NA, RG 10, vol. 3687, file 13642 (ICC Exhibit 1, p. 65).
 - 33 Violet Kayseass, Registration, Revenues and Band Governance, DIAND, to Donna Gordon, Head of Research, ICC, August 14, 2002 (ICC Exhibit 12, pp. 6–7).
 - 34 T.P. Wadsworth, Inspector of Indian Agencies, to the Indian Commissioner, December 21, 1891, NA, RG 10, vol. 3859, file 82250-7 (ICC Exhibit 1, p. 120). Elizabeth McKay may have been referring to this sharing of resources when she said: "There was no such thing as Black Bear, Star Blankets and Okanese and this here. No, there wasn't because they roamed up and down." ICC Transcript, September 11–12, 2002 (ICC Exhibit 5A, p. 150).
 - 35 Alexander McGibbon, Inspector of Indian Agencies and Reserves, File Hills Agency, to Amédée E. Forget, Indian Commissioner, May 5, 1897, NA, RG 10, vol. 3906, file 105722 (ICC Exhibit 1, p. 215).
 - 36 Alexander McGibbon, Inspector of Indian Agencies and Reserves, File Hills Agency, to Amédée E. Forget, Indian Commissioner, May 5, 1897, NA, RG 10, vol. 3906, file 105722 (ICC Exhibit 1, p. 244).
 - 37 Order in Council, NA, RG 10, vol. 3878, file 91839-7 (ICC Exhibit 1, p. 255).



Shaftail, Peepexes, File Hills Indian family
*Provided to the ICC by Mrs Elizabeth Pinay at the community session,
September 11-12, 2002.*

be confirmed in January 1900.³⁸ Graham soon made it clear that he meant to supervise the reserve closely. He monitored the daily activities of band members, making regular inspection visits to their homes, employing the pass system to control their travel away from the reserve,³⁹ and using a permit system to control their right to slaughter their cattle or sell their goods.⁴⁰ He vigorously enforced *Indian Act* regulations banning all traditional dances.⁴¹ With time, he also became involved in arranging marriages for ex-pupils of residential schools.⁴²

By 1894, Peepeekisis and his headmen had passed away, and no Chiefs or councillors would be recognized by the department until 1935.⁴³ Albert Miles, farming instructor at File Hills from 1901 to 1912, comments: “There was really no Chief, but Shavetail [Peepeekisis’ son] was the man who was supposed to be.”⁴⁴ Fred Dieter also notes that in the early 1900s “there were no Chief and Councillors,” but adds that, “if there was any business to be carried on or any names to be signed, they always called up the old original members.”⁴⁵ According to Ernest Goforth, “Mr. Graham wouldn’t have a Chief. He was the Chief of all the Indians.”⁴⁶ In 1912, Shave Tail complained to the department about Graham’s reluctance to name him to the hereditary position as Chief of the Band held by his father and grandfather.⁴⁷ It is clear from the elders’ testimonies that they considered Shave Tail to be their hereditary chief.⁴⁸ Stewart Koochicum explains: “They said Graham was the judge. He was everything. He could send them to jail without even going to Court, you know, so I don’t know how – how that happened and how come he had so

-
- 38 Order in Council, January 4, 1900, NA, RG 10, vol. 3878, file 91839-7 (ICC Exhibit 1, p. 299). Marian Dinwoodie estimates that Graham became Acting Indian Agent in the File Hills Agency in October 1896. See Dinwoodie, “William Morris Graham, His Career from Clerk to Commissioner, 1885–1932: A Summary Prepared for the File Hills Agency,” 1996 (ICC Exhibit 9A, p. 4).
- 39 W.M. Graham, Indian Agent, to Constable Manners, September 27, 1897, NA, RG 10, vol. 1400, p. 123 (ICC Exhibit 1, p. 263); W.M. Graham to Father Hugonard, September 28, 1897, NA, RG 10, vol. 1400, p. 124 (ICC Exhibit 1, p. 264).
- 40 ICC Transcript, September 11–12, 2002 (ICC Exhibit 5A, p. 95, Jessie Dieter; p. 248, Don Koochicum). See also affidavit of Joseph B. Desnomie, Peepeekisis Reserve, December 31, 1988 (ICC Exhibit 2A, pp. 77–78).
- 41 W.M. Graham, Indian Agent, to Indian Commissioner, January 16, 1898, NA, RG 10, vol. 1400 (ICC Exhibit 1, pp. 270–76). See also ICC Transcript, September 11–12, 2002 (ICC Exhibit 5A, pp. 109–10, Jessie Dieter; p. 174, Elizabeth Pinay; p. 204, Wes Pinay).
- 42 ICC Transcript, September 11–12, 2002 (ICC Exhibit 5A, pp. 131–32, Elizabeth McKay; pp. 213–14, Wes Pinay; p. 369, Aubrey Goforth).
- 43 Violet Kayseass, Registration, Revenues and Band Governance, DIAND, to Donna Gordon, Head of Research, ICC, August 14, 2002 (ICC Exhibit 12, pp. 6–7).
- 44 Trelenberg Inquiry, Transcript of Proceedings, July 2, 1954, pp. 270, 293 (ICC Exhibit 6A, pp. 280, 303, Albert Miles).
- 45 Trelenberg Inquiry, Transcript of Proceedings, July 2, 1954, p. 295 (ICC Exhibit 6A, p. 305, Fred Dieter).
- 46 Trelenberg Inquiry, Transcript of Proceedings, May 25–28, 1954, p. 43 (ICC Exhibit 6A, p. 47, Ernest Goforth).
- 47 Shave Tail to J.D. McLean, Department of Indian Affairs, July 2, 1912, NA, RG 10, vol. 7768, file 27111-2 (ICC Exhibit 1, pp. 549–50).
- 48 ICC Transcript, September 11–12, 2002 (ICC Exhibit 5A, p. 195, Elwood Pinay; p. 264, Don Koochicum).

much power.”⁴⁹ Alex Nokusis makes similar allegations: “W.M. Graham did not have respect for Indians. To oppose Graham meant a jail sentence for thirty days, starvation or whatever he had in mind for you to punish you for having dared to talk back. Graham was a dictator of the worst kind.”⁵⁰ Jessie Dieter describes Indian Agent Graham’s relationship with the Indians in the File Hills Bands:

He didn’t listen to them [the elders]. He never listened to the Indians. He was very mean to them, and I remember living in Star Blanket, and each – each family on Star Blanket reserve had cattle, a bunch of cattle, and sometimes we’d have a hard winter. They’d ask him if they could kill an animal, and he would say no, you keep those, that cow, keep your cattle together. I don’t know why. Maybe it was for himself.⁵¹



Fred Dieter delivering welcoming address to Governor General Earl Grey, seated in back of car. File Hills Colony, 1906. *Glenbow- Alberta Archives*, NA-3454-13.

In his report for the year ending June 30, 1898, Graham noted that many of the agency’s children were frequenting the Qu’Appelle Industrial School and that several young couples, ex-pupils from this school, were now

49 ICC Transcript, September 11–12,, 2002 (ICC Exhibit 5A, p. 267, Donald and Stewart Koochicum). See also ICC Transcript, September 11–12,, 2002 (Exhibit 5A, p. 36, Mable George; pp. 52–54, Gilbert McLeod; pp. 101, 111, 119, Jessie Dieter; pp. 130, 137–39, Elizabeth McKay; pp. 163, 174, 191, Elizabeth Pinay; p. 204, Wes Pinay).

50 Affidavit of Alex Nokusis, Peepeekisis Reserve, December 31, 1988 (ICC Exhibit 2A, p. 61). See also affidavit of Campbell Swanson, Peepeekisis Reserve, December 31, 1988 (ICC Exhibit 2A, pp. 70–74).

51 ICC Transcript, September 11–12, 2002 (ICC Exhibit 5A, p. 95, Jessie Dieter).

establishing farms on the File Hills reserves and faring well.⁵² Despite Graham's statement in 1907 that Fred Dieter was "the first boy who entered the colony,"⁵³ our review of the record demonstrates that, in January 1898, Joseph McNabb became the first industrial school graduate from another band to transfer membership into the Peepeekisis Band.

In particular, Secretary J.D. McLean wrote to William Graham on December 28, 1897, stating that, although the department had received the consent of Petaquaquey's Band to the transfer of Jose Kah-kee-key-ass, also known as Joseph McNabb, to the Peepeekisis Band, the department would require the consent of Peepeekisis.⁵⁴ About a month later, on January 17, 1898, Graham forwarded the consent of Peepeekisis Band to admit Joseph McNabb as a band member.⁵⁵ In January 1899, Graham reported to the Secretary of the Department of Indian Affairs that he had settled four ex-pupils on the reserves (he did not indicate their band membership); he also requested that seed grain be supplied for them that spring.⁵⁶ In his 1902 report to the Superintendent General of Indian Affairs, Indian Commissioner David Laird noted that "some fifteen ex-pupil lads"⁵⁷ had been located on the subdivided farming lots on Peepeekisis reserve. Laird cited Graham's August report, which stated that "Joseph McNabb and George Little Pine started in three or four years ago; they have about forty acres of wheat in, twenty-five acres of oats and a good garden. They have broken about twenty-five acres of new land this year."⁵⁸ Laird's 1902 report is very instructive as to when the File Hills Scheme first began. In particular, the following portion of that report explains:

The colony of this kind at File Hills has been fairly successful. To encourage it still more the department last spring had a block of twelve square miles surveyed into eighty-acre lots on Peepeekisis reserve, where the land is all that could be desired

-
- 52 W.M. Graham, Indian Agent, File Hills Agency, to the Superintendent General of Indian Affairs (SGIA), August 14, 1898, Canada, *Annual Report of the Department of Indian Affairs for the Year Ended 30th June 1898*, 147 (ICC Exhibit 1, p. 282).
 - 53 W.M. Graham, Inspector of Indian Agencies, South Saskatchewan Inspectorate, to Frank Pedley, DSGIA, May 8, 1907, Canada, *Annual Report of the Department of Indian Affairs for the Year Ended March 31, 1907*, 157 (ICC Exhibit 1, p. 479).
 - 54 J.D. McLean, Secretary, Department of Indian Affairs, to W.M. Graham, Indian Agent, File Hills, December 28, 1897, NA, RG 10, vol. 3983, file 163969 (ICC Exhibit 1, p. 269).
 - 55 W.M. Graham, Indian Agent, File Hills Agency, to the Secretary, Department of Indian Affairs, January 17, 1898, NA, RG 10, vol. 3983, file 163969 (ICC Exhibit 1, p. 277).
 - 56 W.M. Graham, Indian Agent, File Hills Agency, to the Secretary, Department of Indian Affairs, January 25, 1899, NA, RG 10, vol. 1400, 670 (ICC Exhibit 1, pp. 297–98).
 - 57 David Laird, Indian Commissioner, to SGIA, October 15, 1902, Canada, *Annual Report of the Department of Indian Affairs for the Year Ended June 30, 1902*, 189 (ICC Exhibit 1, p. 369).
 - 58 David Laird, Indian Commissioner, to SGIA, October 15, 1902, Canada, *Annual Report of the Department of Indian Affairs for the Year Ended June 30, 1902*, 189 (ICC Exhibit 1, p. 369).
-

for farming purposes. Some fifteen ex-pupil lads, have been located on an equal number of these lots and have made a good beginning. They were assisted by being given horses, ploughs, harrows and some lumber and hardware for houses, the greater part of the value of which it is proposed they shall pay back to the department when their crops warrant it, the money to be used to help others to make a like start.⁵⁹

What is clear from Indian Commissioner Laird's October 1902 report is that the File Hills Scheme began not only before the arrival of Fred Dieter but also well before the first subdivision of lands at Peepeekisis in June 1902. In Laird's own words, the 1902 subdivision of lands was meant to encourage still more of what was already a successful experiment of the colony system.

In January 1900 Graham's appointment as Agent was confirmed and his salary increased.⁶⁰ In September, the Secretary was informed that Graham was "doing most excellent work upon his reserve."⁶¹ The following year, 1901, the File Hills and Muscowpetung agencies were united as the Qu'Appelle Agency; Graham was placed in charge and given another raise in salary.⁶² In anticipation of the confirmation of his appointment, Graham recommended, among other things, that he be granted a share of the funds being allotted to assist ex-pupils who were establishing farms on their reserves: "I have a number of pupils who are doing well, but I feel satisfied that better results could be obtained if they were given a start by the Department."⁶³ Both Graham and his recommendations received approval: "The Minister considers that as Mr. Graham has done so well in advancing ex-pupils in his Agency, the bulk of the money to be provided for assisting ex-pupils should be put at his disposal so that the work may be developed in that agency and made a model for others."⁶⁴ In order "to assist such pupils in his Agency," Graham was granted \$1,500 of the \$2,000 that had been allotted in the budget for the assistance of ex-pupils starting up farms on their reserves.⁶⁵

There is no indication in the department's records that the band members were consulted at any point about the Scheme. Yet, according to testimony

59 David Laird, Indian Commissioner, to SGIA, October 15, 1902, Canada, *Annual Report of the Department of Indian Affairs for the Year Ended June 30, 1902*, 189 (ICC Exhibit 1, p. 369).

60 Order in Council, January 4, 1900, NA, RG 10, file 91839-7, reel C-10155 (ICC Exhibit 1, p. 299).

61 Memorandum for the Secretary, Indian Department, September 15, 1900, NA, RG 10, vol. 3985, file 173738-1 (ICC Exhibit 1, p. 300).

62 Order in Council, April 4, 1901, NA, RG 10, file 91839-7, reel C-10155 (ICC Exhibit 1, p. 312).

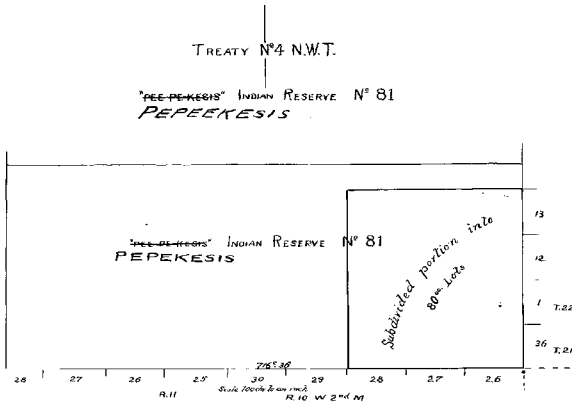
63 W.M. Graham to SGIA, February 4, 1901, NA, RG 10, vol. 3878, file 91839-7 (ICC Exhibit 1, p. 304).

64 Marginal note written by J.A. McKenna to J.A. Smart on letter from W.M. Graham to SGIA, February 4, 1901, NA, RG 10, vol. 3878, file 91839-7 (ICC Exhibit 1, p. 303).

65 J.D. McLean, Secretary, to David Laird, Indian Commissioner, March 2, 1901, NA, RG 10, vol. 4951, reel C-8469 (ICC Exhibit 1, p. 310, and transcript, p. 308).

PLAN SHOWING
THE
SUB-DIVISION OF PORTION OF
INDIAN RESERVE N^o 81

TREATY N^o 4 N. W. T.



(Sgd) *Robert Reid, D.L.S.*
February 1908

T. 479 W.T.M. 10-2

given by Fred Dieter in the 1954 Trelenberg Inquiry, to be discussed below, some band members were consulted, either about subdividing the reserve or the whole Scheme, but they rejected Graham's plan:

[W]hen I first came, I didn't settle, I came down more to investigate. Mr. Graham told me about his scheme on the Reserve, about trying to get a colony for the ex-pupils. He wanted to show the Government that the Indian can be independent and a credit to his Reserve. He told me in order to do this he had to get permission from Ottawa, and before he could start the Colony, he had to get it surveyed. He did tell me that he called a meeting of the Old Men, the Originals, but he was turned down. But, he said there was an Indian Act that he could overrule them for the benefit of the Reserve. At that time, I didn't know anything about the Indian Act.

But, he says, you can have all the land you want, thousands and thousands of acres there, enough for everybody, and no man can take it away from you once you are settled and admitted.

But, he says, I want stickers, people that will stick, and I never let him down.⁶⁶

First Subdivision of IR 81, 1902

By April 1902, the File Hills Scheme was well under way. When asked by the department for the particulars,⁶⁷ Graham replied: “[I]t is my intention to have a portion of the South-East of Peepeekesis Reserve sub-divided into 80 acre lots, for the purpose of placing our ex-pupils on their own locations.”⁶⁸ Indian Commissioner David Laird considered the subdivision survey to be urgent and sought approval from the department by the end of April.⁶⁹ By the beginning of June, 12 square miles of the southeast section of Peepeekesis reserve had been subdivided into 96 lots of 80 acres each.⁷⁰ Apart from Fred Dieter's account of an earlier meeting with the “Old Men,” there is no evidence that Graham consulted with the band members before the survey for the first subdivision.

66 Trelenberg Inquiry, Transcript of Proceedings, May 25–28, July 2, 1954, pp. 164–65 (ICC Exhibit 6A, pp. 172–73, Fred Dieter). In 1907, Graham would describe Dieter as “[t]he first boy who entered the colony, Fred Dieter, is to-day an independent, self-respecting citizen ... the advancement made by this young man has been extraordinary and that any white man might be proud to have made such a record for himself.” See W.M. Graham, Inspector of Indian Agencies, South Saskatchewan Inspectorate, to Frank Pedley, DSGIA, Ottawa, May 8, 1907, Canada, *Annual Report of the Department of Indian Affairs for the Year Ended March 31, 1907*, 157 (ICC Exhibit 1, p. 479).

67 J.D. McLean, Secretary, Department of Indian Affairs, to David Laird, Indian Commissioner, April 2, 1902, NA, RG 10, 7768, file 27111-2 (ICC Exhibit 1, p. 343).

68 W.M. Graham, Indian Agent, Qu'Appelle Agency, to D. Laird, Indian Commissioner, April 11, 1902, NA, RG 10, vol. 3562, reel C-10099 (ICC Exhibit 1, p. 354).

69 David Laird, Indian Commissioner, to the Secretary, Department of Indian Affairs, Ottawa, April 23, 1902, NA, RG 10, vol. 7768, file 27111-2 (ICC Exhibit 1, pp. 356–57).

70 J. Lestock Reid, Surveyor, Peepeekesis Indian Reserve, to the Secretary, Department of Indian Affairs, June 6, 1902, NA, RG 10, vol. 3960, file 141977-7 (ICC Exhibit 1, pp. 361–62).

In September 1902, Commissioner Laird wrote to the Secretary of Indian Affairs:

Referring to the survey into 80 acre lots ... for the purpose of settling graduates of Industrial Schools and other progressive Indians in the Agency on their own farms, I beg to say after consultation with Mr. Agent Graham it was decided to have the survey made on Pee-pe-ke-sis Reserve as the land there was the best for farming purposes, and it was also desirable to have the colony located at a reasonable distance from the Agency, where it would be under the direct supervision of the Agent. To aid in making the scheme a success and be in a position to eventually issue location tickets to the Indians of Okanese, Star Blanket and Little Black Bear's Bands who have joined the colony, it will be necessary to amalgamate the four bands at File Hills ... I have talked the matter over with Mr. Graham and he favours the plan ...⁷¹

Earlier in 1902, with a view to facilitating the transfer of band members who desired to enter a band that was deemed more “progressive,” departmental agents were informed of a change in administrative practice – whereas the consent of both bands had previously been required for transfers, only the receiving band’s authorization was now needed.⁷² According to J.A. McKenna, some band leaders objected to industrial school graduates who attempted to advance by entering a “band where progress is encouraged.”⁷³ Laird’s proposal to amalgamate Peepeekisis and the other File Hills Bands would now eliminate the approval process altogether for members of these three bands who would join, or who had already joined, the Colony on Peepeekisis reserve. After receiving approval from the department,⁷⁴ Commissioner Laird authorized Graham to have an agreement presented to the four Bands for their approval and signature;⁷⁵ the agreement, however, was never approved despite repeated attempts by Graham. In 1906, Graham later attributed his lack of success to the Star Blanket and Little Black Bear Bands’ refusal to consent to the amalgamation.⁷⁶

71 David Laird, Indian Commissioner, to the Secretary, Department of Indian Affairs, September 30, 1902, NA, RG 10, vol. 7768, file 27111-2 (ICC Exhibit 1, p. 363).

72 Circular to all Indian Agents and Inspectors in Manitoba and North-West Territories, April 7, 1902, NA, RG 10, vol. 3985, file 173738-1 (ICC Exhibit 1, p. 353).

73 J.A. McKenna to J.D. McLean, Secretary, February 22, 1902, NA, RG 10, vol. 3985, file 173738-1 (ICC Exhibit 1, p. 331).

74 Acting DSGIA to David Laird, Indian Commissioner, October 6, 1902, NA, RG 10, vol. 7768, file 27111-2 (ICC Exhibit 1, p. 364).

75 David Laird, Indian Commissioner, to W.M. Graham, Indian Agent, Qu'Appelle Agency, April 24, 1903, NA, RG 10, vol. 3562, file 82-7, reel C-10099 (ICC Exhibit 1, p. 378).

76 W.M. Graham, Inspector of Indian Agencies, Qu'Appelle Inspectorate, to David Laird, Indian Commissioner, March 31, 1906, NA, RG 10, vol. 7768, file 27111-2 (ICC Exhibit 1, p. 459).

Nevertheless, Commissioner Laird was not deterred. In October, he reported:

Convinced that it is desirable to separate the most promising graduates of the schools from the down-pull of the daily contact with the depressing influence of those whose habits still largely pertain to savage life, the department has authorized an experiment to be made of the colony system. The method adopted does not involve the expense of setting apart separate reserves for ex-pupils; but of selecting a portion of some of the larger and more fertile reserves, some distance from the Indian villages or settlements, and under the immediate eye of a farming instructor and almost daily visits of the agent himself. The colony of this kind at File Hills has been fairly successful. To encourage it still more the department last spring had a block of twelve square miles surveyed into eighty-acre lots on Peepeekisis reserve, where the land is all that could be desired for farming purposes...

It is hoped that similar colonies will be organized soon on some other reserves.⁷⁷

Formal Transfers of Graduates, 1903–5

In 1903, the department approved the transfer⁷⁸ to the Peepeekisis Band of the following 11 industrial school graduates who had settled or were settling in as part of the File Hills Scheme: Fred Dieter, Ben Stonechild, Marius Peekutch, Phillip Jackson, Remi Crow Mocassin, George Little Pine (who had been farming in the Colony since at least 1899),⁷⁹ John R. Thomas, Joseph McKay, Alex Assinibinis, Stephen Wells, and Isaac Daniels. Of the 11, only six were from other bands within the Qu'Appelle Agency, and only four of those from other File Hills Bands. According to the “Consent of Band to Transfer” forms (also referred to here as Consents to Transfer), which were all dated June 12, 1903,⁸⁰ three Peepeekisis band members approved the transfers: Tommy Fisher, who had transferred into the Band in 1891 from Gordon’s Band after his marriage to a band member;⁸¹ Buffalo Bow, who had

77 David Laird, Indian Commissioner, October 15, 1902, Canada, *Annual Report of the Department of Indian Affairs for the Year Ended June 30, 1902*, 189 (ICC Exhibit 1, p. 369).

78 Frank Pedley, DSGIA, to David Laird, Indian Commissioner, July 15, 1903, NA, RG 10, vol. 7111, file 675/3-3-10, part 1 (ICC Exhibit 1, p. 392).

79 David Laird, Indian Commissioner, to SGIA, October 15, 1902, Canada, *Annual Report of the Department of Indian Affairs for the Year Ended June 30, 1902*, 189 (ICC Exhibit 1, p. 369).

80 J.A.J. McKenna, Assistant Indian Commissioner, to the Secretary, Department of Indian Affairs, July 7, 1903, enclosing 11 Consent of Band to Transfer forms dated June 12, 1903, NA, RG 10, vol. 7111, file 675/3-3-10, part 2 (ICC Exhibit 1, pp. 380–91). A number of the Consent forms were dated July 29, 1902, which was crossed out and the date of June 12, 1903, added.

81 Treaty annuity payroll, Peepeekisis Band, 1891, NA, RG 10, vol. 9424 (ICC Exhibit 3E, p. 11). In 1891, he is referred to only as Tommy; later, in 1901, he is referred to as Tommy Fisher. See NA, RG 10, vol. 9434 (ICC Exhibit 3E, p. 96).

transferred into the Band in 1887 from Okanese,⁸² and Yellow Bird, whose name first appeared in the 1883 payroll.⁸³ All three signed their marks beside the designation “Councillor.”

It is significant to note that, throughout this time period, the Peepeekisis Band continued to be without a recognized Chief or Council.⁸⁴ As Fred Dieter remarked during the 1954 Trelenberg Inquiry, “if there was any business to be carried on or any names to be signed, they always called up the old original members.”⁸⁵ Dieter stated that 10 or 11 “old people” were present at a meeting to discuss his admission to the Peepeekisis Band, and he listed nine of the members by name.⁸⁶ According to the 1903 treaty annuity payroll, dated a few weeks after the meeting, there were 18 male members of the Band receiving annuities on their own ticket, who could be considered possible voters.⁸⁷ Dieter also noted that Buffalo Bow had told Graham “that there was no need of voting us in because they had us in anyway and we were automatically put on the Peepeekisis list.”⁸⁸ Dieter referred to “us” because he claimed that he, Ben Stonechild,⁸⁹ and Francis Dumont were admitted at the same time. Francis Dumont also stated that he was admitted into the Band with Dieter and Stonechild in 1903;⁹⁰ however, Dumont’s Consent to Transfer form, which both Dieter and Stonechild witnessed, was dated June 17, 1905.⁹¹ It is clear in both Dieter’s and Dumont’s testimonies before the Trelenberg Inquiry that they thought only three people were considered at the 1903 meeting, and not the other colonists whose transfer forms were also dated June 12, 1903.

Community session evidence called into question Graham’s method of obtaining Consents to Transfer. Jessie Dieter commented on Graham’s method

- 82 Treaty annuity payroll, Peepeekisis Band, 1887, NA, RG 10, vol. 9420 (ICC Exhibit 3E, p. 6K). Buffalo Bow’s Cree name is Kamoostooswahchapao, which appears in the 1887 payroll, NA, RG 10, vol. 9416 (ICC Exhibit 3E, p. 6C), and is changed in the 1891 payroll to his English name, NA, RG 10, vol. 9424 (ICC Exhibit 3E, p. 10).
- 83 Treaty annuity payroll, Peepeekisis Band, 1883, NA, RG 10, vol. 9416 (ICC Exhibit 3E, p. 6C). Yellow Bird’s Cree name first appears as Sa-scoop-pee-a-sis in 1883. In 1884, Sa-scoop-pee-a-sis’ band number changes, NA, RG 10, vol. 9417 (ICC Exhibit 3E, p. 6D), and, in 1890, his English name is identified as Yellow Bird, NA, RG 10, vol. 9423 (ICC Exhibit 3E, p. 7).
- 84 Violet Kayseass, Registration, Revenues and Band Governance, DIAND, to Donna Gordon, Head of Research, ICC, August 14, 2002 (ICC Exhibit 12, pp. 6–7).
- 85 Trelenberg Inquiry, Transcript of Proceedings, July 2, 1954, p. 295 (ICC Exhibit 6A, p. 305, Fred Dieter).
- 86 Trelenberg Inquiry, Transcript of Proceedings, May 25–28, 1954, pp. 141–42 (ICC Exhibit 6A, pp. 149–50, Fred Dieter). Dieter listed Pinowsy Moostos (Crooked Nose), Chief Hawk, Yellowbird, Playful Child, Shave Tail, Buffalo Bow, Night and Day Child, Keewisk, and Tommy Fisher as all attending the meeting.
- 87 Treaty annuity payroll, Peepeekisis Band, 1903, NA, RG 10, vol. 9436 (ICC Exhibit 3E, pp. 114, 117, 120, 123, 126, and 129).
- 88 Trelenberg Inquiry, Transcript of Proceedings, May 25–28, 1954, p. 144 (ICC Exhibit 6A, p. 152, Fred Dieter).
- 89 Attachment to J.A. McKenna to the Secretary, Department of Indian Affairs, July 7, 1903 (ICC Exhibit 1, p. 382). The Consent to Transfer form uses the name Ben Asinee-awasis; however, the 1903 annuity payroll uses the name Ben Stonechild. Under both names, it is stated that he transferred from #46 Okanese Band.
- 90 Trelenberg Inquiry, Transcript of Proceedings, May 25–28, 1954, p. 201 (ICC Exhibit 6A, p. 209, Francis Dumont).
- 91 Peepeekisis Band, Consent of Band to Transfer, June 17, 1905, NA, RG 10, vol. 7111, file 675/3-3-10, part 2 (ICC Exhibit 1, p. 430).

of obtaining the Consents when she stated, “No, they didn’t sign anything. He [Graham] just went ahead and brought them in... They wouldn’t sign them, that’s what they told him.”⁹² Wes Pinay also claimed that these men did not sign the forms:

These three old timers I’ll call them, and this is the history that was given to me, that Graham had approached them that – about bringing in some ex-students to the Peepeekisis land, that he wanted to get them established ... but they weren’t told – weren’t given the proper information ... the interpreter told them that if they allowed Graham to do this, that their families and all I guess whatever they called the original band members, Graham will supply them with new homes, which were supposed to be made of lumber, which never happened.⁹³

In addition, Albert Miles, a farming instructor on the reserve from 1901 to 1912, confirmed at the 1954 Trelenberg Inquiry that it was his signature as a witness that was on the above-mentioned Consent forms. However, he also affirmed that he “never was asked by anybody in authority – I say, from the Agency, to call a meeting of the Band to admit further members”; as well, he affirmed that, in his entire period of employment, he was present for only one band meeting – in 1911 – during which the admission of further members was discussed.⁹⁴ Miles added: “[T]hem boys were sent out to me ... by Mr. Graham, to start on farms, and how they got there, or what their status was, I wasn’t concerned at all.”⁹⁵ Yet Fred Dieter, who had been present in the Colony during this period, said earlier during the same inquiry that the general practice for notifying all band members of meetings was “[b]y the Farm Instructors going around and letting people know.”⁹⁶ In fact, he specifically mentioned A.H. Miles. Joe Ironquill testified that notice of meetings was given in the following manner: posters were put up in the agency office in addition to the farming instructors going around carrying the “word of these meetings throughout the Reserve,” and whoever was interested came to the meeting.⁹⁷ Henry McLeod, however, noted that “the original way, the Farm Instructor was given the job to go around among the farmers ... and carry the message of the meeting.”⁹⁸

92 ICC Transcript, September 11–12, 2002 (ICC Exhibit 5A, p. 120, Jessie Dieter).

93 ICC Transcript, September 11–12, 2002 (ICC Exhibit 5A, p. 196, Wes Pinay).

94 Trelenberg Inquiry, Transcript of Proceedings, May 25–28, 1954, p. 271 (ICC Exhibit 6A, p. 281, Albert Miles).

95 Trelenberg Inquiry, Transcript of Proceedings, May 25–28, 1954, p. 273 (ICC Exhibit 6A, p. 283, Albert Miles).

96 Trelenberg Inquiry, Transcript of Proceedings, July 2, 1954, pp. 166–67 (ICC Exhibit 6A, pp. 174–75, Fred Dieter).

97 Trelenberg Inquiry, Transcript of Proceedings, May 25–28, 1954, pp. 179–80 (ICC Exhibit 6A, pp. 187–88, Joseph Ironquill).

98 Trelenberg Inquiry, Transcript of Proceedings, May 25–28, pp. 237, 270–73, 280 (ICC Exhibit 6A, p. 245, Henry McLeod; pp. 280–83, 290, Albert Miles).

In February 1904, R.L. Ashdown replaced Graham as the Indian Agent for the Qu'Appelle Agency. Although he was promoted Inspector of Indian Agencies for the Qu'Appelle Inspectorate, Graham would remain involved in the management of the File Hills Scheme.⁹⁹ In his August 1904 report on the Qu'Appelle Agency, Ashdown indicated that, within the "File Hills Ex-Pupil Colony," there were "seven ex-pupils located in the colony, all of whom are doing well," and, in particular, Fred Dieter, John R. Thomas, and Ben Stonechild were all married with comfortable homes and growing farms.¹⁰⁰

The most recent arrival to the Colony, Roy Keewatin, was not mentioned in Ashdown's report. He was admitted in 1904 by means of a Consent form signed by Yellow Bird, Keewist, Tommy Fisher, and Joseph McNabb and endorsed by Indian Agent Ashdown.¹⁰¹ However, in 1954, Roy Keewatin testified before the Trelenberg Inquiry that he did not attend any meeting where he was voted into the Band. All he knew, in fact, he had learned from asking some of the older *original* band members:

I happened to be at a little gathering, and they were discussing about their Reserve. They didn't seem to be pleased, just as they were talking, as if their Reserve was taken from them; and I asked one of them if he knew how I got in, and he said through Buffalo Bow and Mr. Graham.¹⁰²

According to Keewatin, Buffalo Bow "called himself the Head Man at that time."¹⁰³ Fred Dieter also stated that Buffalo Bow acted as headman at one point, but it was quite a while after the first transferees were admitted.¹⁰⁴

The absence of an elected Chief or councillors recognized by both the department and the Peepeekisis Band during the initial stages of the Colony Scheme allowed Graham more latitude in his dealings with the band and the ex-pupils. Don Koochicum was critical of Graham's treatment of some ex-pupils in his oral testimony: "[A] lot of these people here that were put here were forced onto this reserve against their will, and they were afraid also."¹⁰⁵ They were sent to the Colony and, in some cases, their marriages were arranged for them. According to Elizabeth McKay, her brother "didn't belong

99 Marian Dinwoodie, "William Morris Graham, His Career from Clerk to Commissioner, 1885–1932: A Summary Prepared for the File Hills Agency," 1996 (ICC Exhibit 9A, p. 82). The Qu'Appelle Inspectorate was later reorganized into the South Saskatchewan Inspectorate.

100 R.L. Ashdown, Indian Agent, Qu'Appelle Agency, to the SGLA, August 25, 1904, Canada, *Annual Report of the Department of Indian Affairs for the Year Ended June 30, 1904*, 172–77 (ICC Exhibit 1, pp. 410–11).

101 Peepeekisis Band, Consent of Band to Transfer, June 18, 1904, NA, RG 10, vol. 7111, file 675/3-3-10, part 2 (ICC Exhibit 1, p. 405).

102 Trelenberg Inquiry, Transcript of Proceedings, May 25–28, 1954, p. 219 (ICC Exhibit 6A, p. 227, Roy Keewatin).

103 Trelenberg Inquiry, Transcript of Proceedings, May 25–28, 1954, p. 219 (ICC Exhibit 6A, p. 227, Roy Keewatin).

104 Trelenberg Inquiry, Transcript of Proceedings, July 2, 1954, p. 296 (ICC Exhibit 6A, p. 306, Fred Dieter).

105 ICC Transcript, September 11–12, 2002 (ICC Exhibit 5A, p. 261, Don Koochicum).

into this colony. He wasn't from – they just got him married and then they put him there.”¹⁰⁶ Daniel Nokusis recounted a story told to his father by Clifford Pinay: “I [Clifford Pinay] was only 15 or 16 years old. I was finished school. I thought I was going to go back to Sakimay he says, but he [Graham] sent me – even before I stepped out he told me I got a woman for you to go and start farming in Peepeekisis.”¹⁰⁷ Pinay, nevertheless, apparently made the most of the situation; he fell in love with his wife, started a farm, and never left the Colony. Clifford Pinay also related to his grandson, Wes Pinay, how he was pressured by Graham to stay in the Colony: “I mean I didn't want to come when Graham told me at Lebret that we're going to take you to Peepeekisis. We're going to teach you how to farm. He [Clifford Pinay] told him I'd like to go back to my reserve. He [Graham] says no, you're not, you're coming up here.”¹⁰⁸ Eleanor Brass, daughter of Fred Dieter, provided a possible explanation for Graham's actions in her autobiography: “So keen was the desire for the success of this Scheme that Mr. Graham made his own plans which were felt to be quite strict at times. A few beginners could not stand up to these rules and soon left for other parts.”¹⁰⁹ According to Aubrey Goforth, some men resisted Graham's pressures: “I know of men that have gone home from here, that ran and hid and weren't found, but they were afraid to be found, and that's what I heard from my father and the late Walter Gordon from Pasqua.”¹¹⁰ This may have been the case of Stephen Wells, who, according to his Consent to Transfer form, was admitted to the Band in 1903.¹¹¹ In subsequent years, Wells is described as “absent” in 1904, “at Crooked Lakes” in 1905 and 1906, “away” in 1907, and “in the US” in 1909.¹¹² In 1920, the paylist comment described Wells as married and living in the United States, and his name is struck in subsequent years.¹¹³

Some colonists, however, appear to have expressed great interest in coming to the Colony. In April 1905, Frank Nataawaywinis, a student at Regina Industrial School and a member of the Swan Lake Band, asked the department for permission to settle in the Colony since he had previously

106 ICC Transcript, September 11–12, 2002 (ICC Exhibit 5A, pp. 131–32, Elizabeth McKay).

107 ICC Transcript, September 11–12, 2002 (ICC Exhibit 5A, p. 303, Daniel Nokusis).

108 ICC Transcript, September 11–12, 2002 (ICC Exhibit 5A, pp. 218, 225, Wes Pinay). See also Trelenberg Inquiry, Transcript of Proceedings, May 25–28, July 2, 1954, pp. 97, 218 (ICC Exhibit 6A, p. 101, Charlie Koochicum; p. 226, Roy Keewatin).

109 Eleanor Brass, *I Walk in Two Worlds* (Calgary: Glenbow Museum, 1987), 1 (ICC Exhibit 10B, p. 10).

110 ICC Transcript, September 11–12, 2002 (ICC Exhibit 5A, p. 366, Aubrey Goforth).

111 Peepeekisis Band, Consent of Band to Transfer, June 12, 1903, NA, RG 10, vol. 7111, file 675/3-3-10, part 2 (ICC Exhibit 1, p. 390).

112 See treaty annuity paylists, Peepeekisis Band, 1904, NA, RG 10, vol. 9437 (ICC Exhibit 3E, p. 146); 1905, NA, RG 10, vol. 9438 (ICC Exhibit 3E, p. 160); 1906, NA, RG 10, vol. 9439 (ICC Exhibit 3E, p. 172); 1907, NA, RG 10, vol. 9440 (ICC Exhibit 3E, p. 184); 1909, NA, RG 10, vol. 9463 (ICC Exhibit 3E, p. 211).

113 Treaty annuity paylist, Peepeekisis Band, 1920, NA, RG 10, vol. 9442 (ICC Exhibit 3E, p. 436).

visited it and thought it would give him a better chance of establishing himself.¹¹⁴ Initially, Commissioner Laird refused to grant Natawaywinis' request because the assistance was already allocated for him on Swan Lake Reserve.¹¹⁵ However, the Reverend R.P. MacKay of the Presbyterian Church wrote to Deputy Superintendent General Frank Pedley, requesting that Frank be allowed to join the Colony.¹¹⁶ Pedley was then advised as follows by Martin Benson, an official with the department:

It was apparently intended that this colony should embrace only Indians belonging to the File Hills Agency, but as Dr Mackay says that Mr Inspector Graham is quite willing to receive other good boys if the Commissioner will give his consent. I would recommend that if possible this boy Frank be granted the privilege of settling there, as it is stated that he will have no opportunity of benefiting by the advantages he has received at the school if he returns to the reserve and in all likelihood he would retrograde.

I think that when ex-pupils, even if belonging to other reserves, are anxious and willing to settle in the colony, every facility should be offered to them to do so, and that if necessary, the colony should be enlarged to take in such pupils.¹¹⁷

These recommendations were approved, and Commissioner Laird was informed of this decision by letter from J.D. McLean. In a marginal note on this letter to Laird, McLean stated, "I take it that the Commr should ask the File Hills Band to receive this young man into their number if he is to participate in all the privileges of the band."¹¹⁸ By the end of June, a Consent to Transfer form was signed and sent to the department,¹¹⁹ and formal consent approving the transfer was given shortly thereafter.¹²⁰

On June 17, 1905, the same date as Natawaywinis' transfer form was signed, five additional transfer forms – for John Bellegarde, George Keewatin, Francis Dumont, Mark Ward, and Herbert Oliver Mentuck – were signed but

114 R.P. MacKay, Foreign Mission Committee, Presbyterian Church in Canada, to Frank Pedley, April 27, 1905, NA, RG 10, vol. 7768, file 27111-2 (ICC Exhibit 1, pp. 416–17). No copy of Natawaywinis' request has been found; however, details of this request were written in the letter quoted here.

115 David Laird, Indian Commissioner, to Frank Natawaywinis, April 18, 1905, NA, RG 10, vol. 7768, file 27111-2 (ICC Exhibit 1, p. 415).

116 R.P. MacKay, Foreign Mission Committee, Presbyterian Church in Canada, to Frank Pedley, April 27, 1905, NA, RG 10, vol. 7768, file 27111-2 (ICC Exhibit 1, pp. 416–17).

117 Martin Benson, Department of Indian Affairs, to DSGIA, May 1, 1905, NA, RG 10, vol. 7768, file 27111-2 (ICC Exhibit 1, p. 418).

118 J.D. McLean, Secretary, to David Laird, Indian Commissioner, May 18, 1905, NA, RG 10, vol. 7768, file 27111-2 (ICC Exhibit 1, p. 423).

119 D. Laird, Indian Commissioner, to the Secretary, June 29, 1905, NA, RG 10, vol. 7768, file 27111-2 (ICC Exhibit 1, pp. 429, 433).

120 The Secretary to D. Laird, Indian Commissioner, July 4, 1905, NA, RG 10, vol. 7768, file 27111-2 (ICC Exhibit 1, p. 434).

were not forwarded to Ottawa until July 21, 1906.¹²¹ Earlier, in May 1905, Graham had written to the department's Secretary, requesting that John Bellegarde and George Keewatin be admitted into the Band, but no transfer forms were included.¹²² In a marginal notation on this letter, a request was made to Inspector Graham to seek the consent of the Band for these admissions.¹²³ When these Consent to Transfer forms were sent, Commissioner Laird explained that some of the transferees (Bellegarde, Keewatin, Dumont, and Ward) had been "farming in the Colony for some time; but transfers for their final admission of the Colony were not asked for until Mr. Inspector Graham was satisfied that they would prove themselves to be good workers."¹²⁴ According to his statement at the Trelenberg Inquiry, Francis Dumont testified that he started to farm at Peepeekisis in 1901 after graduating from the school at Lebrét.¹²⁵ In contrast, Mentuck arrived only in the spring of 1904 but was included by Laird since he had "been working steadily since he settled there."¹²⁶ The Secretary informed Laird of the department's approval of these transfers on July 28, 1905.¹²⁷

With the exception of Joseph Desnomie, the six Consent forms signed in June 1905 were attested to by earlier transferees under the Colony Scheme: Fred Dieter, J.R. Thomas, Joseph McKay, Ben Stonechild, Roy Keewatin, and Peter Swan.¹²⁸ Roy Keewatin, however, testified at the 1954 Trelenberg Inquiry that he had never, at any time, attended any meeting with regard to the admission of other members, nor had he ever been invited to or notified of such a meeting.¹²⁹ Two years later, while testifying at the 1956 McFadden hearing, Roy Keewatin attempted to clarify his previous testimony at the Trelenberg Inquiry by stating that he had never attended a meeting of the

121 D. Laird, Indian Commissioner, to the Secretary, July 21, 1905, NA, RG 10, vol. 7111, file 675/3-3-10, part 2 (ICC Exhibit 1, p. 435). See also Peepeekisis Band, Consent of Band to Transfer forms, June 17, 1905, NA, RG 10, vol. 7111, file 675/3-3-10, part 2 (ICC Exhibit 1, pp. 427–28, 430–32).

122 W.M. Graham, Inspector of Indian Agencies, Qu'Appelle Inspectorate, to the Secretary, Department of Indian Affairs, May 22, 1905, NA, RG 10, vol. 7111, file 675/3-3-10, part 1 (ICC Exhibit 1, pp. 425–26).

123 W.M. Graham, Inspector of Indian Agencies, Qu'Appelle Inspectorate, to the Secretary, Department of Indian Affairs, May 22, 1905, NA, RG 10, vol. 7111, file 675/3-3-10, part 1 (ICC Exhibit 1, pp. 425–26).

124 David Laird, Indian Commissioner, to the Secretary, Department of Indian Affairs, Ottawa, July 21, 1905, NA, RG 10, vol. 7111, file 675/3-3-10, part 1 (ICC Exhibit 1, p. 435).

125 Trelenberg Inquiry, Transcript of Proceedings, May 25–28, 1954, p. 205 (ICC Exhibit 6A, p. 213, Francis Dumont).

126 David Laird, Indian Commissioner, Winnipeg, to the Secretary, Department of Indian Affairs, Ottawa, July 21, 1905, NA, RG 10, vol. 7111, file 675/3-3-10, part 1 (ICC Exhibit 1, p. 435).

127 David Laird, Indian Commissioner, to the Secretary, Department of Indian Affairs, NA, RG 10, vol. 7111, file 675/3-3-10, vol. 1 (ICC Exhibit 1, p. 436).

128 Peepeekisis Band, Consent of Band to Transfer forms, June 17, 1905, NA, RG 10, vol. 7111, file 675/3-3-10, part 2 (ICC Exhibit 1, pp. 427–28, 430–32), and NA, RG 10, vol. 7768, file 27111-2, June 17, 1905 (ICC Exhibit 1, p. 429).

129 Trelenberg Inquiry, Transcript of Proceedings, May 25–28, 1954, p. 220 (ICC Exhibit 6A, p. 228, Roy Keewatin).

original band members; however, he did attend one meeting that related only to the admission of his brother George and Herbert Oliver Mentuck.¹³⁰ Keewatin also stated that there were some other meetings; however, he said, “I may have had my name in them but not to my knowledge.”¹³¹ Keewatin acknowledged his signatures on all the 1905 Consent forms.¹³²

In his annual reports, Inspector Graham lauded the ex-pupils for their progress: “The Indians of this colony live exactly as white people do, they speak the English language entirely and a person driving through this colony would think he was in a thrifty white community.”¹³³ Commissioner Laird also had nothing but praise for the Colony: “The File Hills colony for graduates shows the benefits of industrial school training.”¹³⁴ In 1906, William Gordon, the newly appointed Indian Agent for the Qu’Appelle Agency, commented that the colonists were “in a better position than most white settlers who began five years previously.”¹³⁵

Second Subdivision of IR 81, 1906–9

In March 1906, Inspector Graham requested that an additional tract of land within the Peepeekisis reserve be laid out in farming plots, since – in his words – “all the good farming plots in the File Hills Colony are about taken up” (there were 96 lots, each of 80 acres, from the first subdivision).¹³⁶ In response, J.D. McLean informed Commissioner Laird that the department considered it “advisable that all the action in connection with the amalgamation of the four bands Peepeekisis, Okanese, Star Blanket, and Little Black Bear should be completed before any further surveys are made,” and he instructed Laird to act accordingly.¹³⁷ Four years later, Graham would report that the four File Hills reserves were “practically worked as one band” and that, because the three most northerly reserves contained little land suitable for farming, “those Indians who desire to farm go to the south end of

130 McFadden Hearing, Transcript of Proceedings, October 9–15, 1956 (ICC Exhibit 6B, pp. 132–33, Roy Keewatin).

131 McFadden Hearing, Transcript of Proceedings, October 9–15, 1956 (ICC Exhibit 6B, p. 132, Roy Keewatin).

132 McFadden Hearing, Transcript of Proceedings, October 9–15, 1956 (ICC Exhibit 6B, pp. 134–36, Roy Keewatin).


133 W.M. Graham, Inspector of Indian Agencies, Qu’Appelle Inspectorate, to Frank Pedley, DSGIA, October 3, 1905, Canada, *Annual Report of the Department of Indian Affairs for the Year Ended June 30, 1905*, 184–85 (ICC Exhibit 1, pp. 446–47).

134 David Laird, Indian Commissioner, to Frank Pedley, DSGIA, October 14, 1905, Canada, *Annual Report of the Department of Indian Affairs for the Year Ended June 30, 1905*, 194 (ICC Exhibit 1, p. 455).

135 W.M. Gordon, Indian Agent, Qu’Appelle Agency, to Frank Pedley, DSGIA, July 23, 1906, Canada, *Annual Report of the Department of Indian Affairs for the Year Ended June 30, 1906*, 145 (ICC Exhibit 1, p. 473).

136 W.M. Graham, Inspector of Indian Agencies, Qu’Appelle Inspectorate, to the Secretary, Department of Indian Affairs, March 9, 1906, NA, RG 10, vol. 7768, file 27111-2 (ICC Exhibit 1, p. 456).

137 J.D. McLean, Secretary, to David Laird, Indian Commissioner, NA, RG 10, vol. 7768, file 27111-2 (ICC Exhibit 1, p. 458).



Peepeekisis reserve where the land is more open.”¹³⁸ Nevertheless, in March 1906, Graham could inform Laird only that he had repeatedly attempted to obtain the permission of the bands to amalgamate; however, both the Star Blanket and Little Black Bear Bands refused to approve the idea.¹³⁹ Graham also stated that he was having problems keeping the colonists from ploughing fields outside the limits of the Colony, and he claimed that “when the time comes to extend the Survey these fields would be cut up and compensation will have to be given.”¹⁴⁰ Graham continued to ask for an additional survey because he couldn’t justify “men remaining in the Colony and farming inferior lands when there is better just outside the Colony that they have an equal right to.”¹⁴¹

Graham’s persistence paid off. Laird supported his recommendation, noting: “Even Indians of that band [Peepeekisis] who are not ex-pupils of any School would be placed in a better position by being located on surveyed lots.”¹⁴² J.D. McLean soon approved the new subdivision, based on Laird’s view that “there is no immediate prospect of an amalgamation of the five File Hills bands.”¹⁴³ McLean added: “[T]his being the case the students, or others to be located on the allotment laid out in the Peepekesis [sic] Indian reserve should be confined to members of this band or to those who have been formerly admitted as members of the band.”¹⁴⁴ Previously, allotments had not been limited to those who had been “formerly admitted.” Within months, 120 lots of approximately 80 acres each and 12 lots of approximately 130 acres each were surveyed, leaving less than 8,000 acres of the 26,624 acre reserve not subdivided.¹⁴⁵

-
- 138 W.M. Graham, Inspector of Indian Agencies, File Hills Agency, to Frank Pedley, DSGIA, April 18, 1910, Canada, *Annual Report of the Department of Indian Affairs for the Year Ended March 31, 1910*, 133 (ICC Exhibit 1, p. 498).
- 139 W.M. Graham, Inspector of Indian Agencies, Qu’Appelle Inspectorate, to David Laird, Indian Commissioner, March 31, 1906, NA, RG 10, vol. 7768, file 27111-2 (ICC Exhibit 1, p. 459).
- 140 W.M. Graham, Inspector of Indian Agencies, Qu’Appelle Inspectorate, to David Laird, Indian Commissioner, March 31, 1906, NA, RG 10, vol. 7768, file 27111-2 (ICC Exhibit 1, p. 459).
- 141 W.M. Graham, Inspector of Indian Agencies, Qu’Appelle Inspectorate, Balcarres, SK, to David Laird, Indian Commissioner, Winnipeg, March 31, 1906, NA, RG 10, vol. 7768, file 27111-2 (ICC Exhibit 1, p. 459).
- 142 David Laird, Indian Commissioner, to the Secretary, Department of Indian Affairs, April 4, 1906, NA, RG 10, vol. 7768, file 27111-2 (ICC Exhibit 1, p. 460).
- 143 J.D. McLean, Secretary, to W.M. Graham, Inspector of Indian Agencies, May 8, 1906, NA, RG 10, vol. 7768, file 27111-2 (ICC Exhibit 1, p. 465).
- 144 J.D. McLean, Secretary, Ottawa, to W.M. Graham, Inspector of Indian Agencies, Balcarres, SK, May 8, 1906, NA, RG 10, vol. 7768, file 27111-2 (ICC Exhibit 1, p. 465).
- 145 See Exhibit 7D, “Plan of Sub-Division of Part of the Peepekesis I.R. No. 81 into 80-Acre Lots,” surveyed by J.L. Reid, 1903, and J.K. McLean, 1906 (DIAND, Land Registry, Microplan 1162).
-



W.M. Graham, seen here with his wife c. 1910, was the organizing force behind the File Hills Colony.
Glenbow-Alberta Archives, NA-3454-37.

As with the first subdivision, departmental records do not indicate any consultation with the Band; according to oral testimony, however, there was again opposition. Don Koochicum explained:

[W]hen my grandfather heard that they were going to subdivide this reserve, he was against subdivision, but they did it anyway. So what good was his voice? They did it anyway. And on the map there was 7,600 acres that was left over there that was not subdivided, and it said original band land, you know... they eventually subdivided that too.¹⁴⁶

His brother Stewart added that his elders never spoke of a meeting to discuss the subdivision and that others opposed the subdivision, even colonists: “[S]ome of the people even from down the colony here, if they oppose, well, then they go to jail too. There was the same situation as we were. It was going

146 ICC Transcript, September 11–12, 2002 (ICC Exhibit 5A, pp. 258–59, Don Koochicum).

to happen anyway. Graham says he's – when Graham said this, well that's what it had to be. Be no other way."¹⁴⁷

Sarah Carter noted in her article concerning the File Hills Colony that “[a]fter the second subdivision survey for the colony in 1906 the original band members were left with less than one-quarter of their reserve, and the portion left to them was the least suitable to agriculture.”¹⁴⁸

Formal Transfers of Graduates, 1906–11

On August 2, 1906, a request was made by Indian Commissioner Laird to the department for Joseph Ironquil and Clifford Pinay to be admitted into the Peepeekisis Band.¹⁴⁹ Ironquil and Pinay were not former members of a File Hills or Qu'Appelle Agency Band; instead they had transferred in from Gordon's Band and Sakimay, respectively. Consent forms certifying a favourable vote by a majority of the Band's electors (there were 29 potential electors¹⁵⁰ in July 1906) were each signed by three *original* members and five or six transferees.¹⁵¹ The department approved these transfers in August.¹⁵² Ernest Goforth alleged in 1954 that Ironquil had told him that no meeting was held to admit him into the Band;¹⁵³ however, this statement is contradicted by the testimony given by Fred Dieter¹⁵⁴ and by Joseph Ironquil himself. Ironquil, in fact, named several *original* members who he claimed were present at the meeting.¹⁵⁵

On June 11, 1908, Consent to Transfer forms were signed for six new members: James Linklater Moore, a non-Indian named Alfred Swanson, Alexander Brass, Elijah Dickson, Henry McLeod, and Robert Akapew.¹⁵⁶ Less than a year later, on April 20, 1909, four additional Consent to Transfer forms

147 ICC Transcript, September 11–12, 2002 (ICC Exhibit 5A, p. 261, Stewart Koochicum).

148 Sarah Carter, “Demonstrating Success: The File Hills Farm Colony” (fall 1991) 16, no. 2 *Prairie Forum* 164 (ICC Exhibit 10A, p. 8).

149 David Laird, Indian Commissioner, to the Secretary, Department of Indian Affairs, August 2, 1906, NA, RG 10, vol. 7111, file 675/3-3-10, part 1 (ICC Exhibit 1, p. 474).

150 Twenty-nine males were located on the payroll for July 1906. Another male was absent in Manitoba at the time of treaty payment. It is interesting to note that both Ironquil and Pinay's names appear on that year's payroll; however, Pinay's name is crossed out, with Ironquil being the only one paid. See treaty annuity payroll, Peepeekisis Band, July 12, 1906, NA, RG 10, vol. 9439 (ICC Exhibit 3E, pp. 164, 168, 172).

151 Peepeekisis Band, two Consent of Band to Transfer forms, July 1906, NA, RG 10, vol. 7111, file 675/3-3-10, part 2 (ICC Exhibit 1, pp. 467–68).

152 J.D. McLean to Laird, August 9, 1906, NA, RG 10, vol. 7111, file 675/3-3-10, part 1 (ICC Exhibit 1, p. 475).

153 Trelenberg Inquiry, Transcript of Proceedings, May 25–28, 1954, pp. 36–37 (ICC Exhibit 6A, pp. 40–41, Ernest Goforth).

154 Trelenberg Inquiry, Transcript of Proceedings, May 25–28, 1954, pp. 147–48 (ICC Exhibit 6A, pp. 155–56, Fred Dieter).

155 Trelenberg Inquiry, Transcript of Proceedings, May 25–28, 1954, pp. 176–78 (ICC Exhibit 6A, pp. 184–86, Joseph Ironquil).

156 Peepeekisis Band, copies of Consent of Band to Transfer forms, June 11, 1908, NA, RG 10, vol. 7111, file 675/3-3-10, part 1 (ICC Exhibit 1, pp. 483–88).



Women of the File Hills Colony, 1907.
Glenbow-Alberta Archives, NA-3454-33.

were signed for Magloire Bellegarde, Adam Blackfoot, Jean Baptiste Dumont, and Frank Akapew.¹⁵⁷ Five of these transferees were from other File Hills Bands. Again, Consent forms certifying a favourable vote by the majority of band electors (31 potential voters were paid treaty annuities in July 1908,¹⁵⁸ and 36 potential voters were paid treaty annuities in July 1909¹⁵⁹) were each signed by between seven and 13 band members.¹⁶⁰ Although there is no primary documentation within the record, departmental correspondence relating the request for transfer and the approval of the department to these transfers was produced before the McFadden Commission in 1956.¹⁶¹

157 Peepeekisis Band, Consent of Band to Transfer forms, April 20, 1909, NA, RG 10, vol. 7111, file 675/3-3-10, part 2 (ICC Exhibit 1, pp. 491–94).

158 Treaty annuity payroll, Peepeekisis Band, July 13, 1908, NA, RG 10, vol. 9441 (ICC Exhibit 3E, pp. 187, 190, 193, 196). Thirty-seven males, including the six newly transferred, were paid annuities in 1908. Ernest Goforth is paid on his own ticket; however, it is observed that his annuities were funded to the Qu'Appelle Industrial School.

159 Treaty annuity payroll, Peepeekisis Band, July 12, 1909, NA, RG 10, vol. 9442 (ICC Exhibit 3E, pp. 200, 204, 208, 211, 214). Thirty-nine males, including the three newly transferred, were paid annuities in 1909. Although Ernest Goforth (who is included in the 39 males) received his annuities for 1909, the notation beside his name suggests he either was being funded at a school in the United States or was away in the United States.

160 See Peepeekisis Band, copies of Consent of Band to Transfer forms, June 11, 1908, NA, RG 10, vol. 7111, file 675/3-3-10, part 1 (ICC Exhibit 1, pp. 483–88); April 20, 1909, NA, RG 10, vol. 7111, file 675/3-3-10, part 2 (ICC Exhibit 1, pp. 491–94). Note that Graham endorsed these forms as “Inspector of Indian Agencies”; however, when some of the copies were made (in the case of the forms dated 1908), “Indian Agent” was not crossed out and replaced by “Inspector of Indian Agencies.”

161 Decision of Judge J.H. McFadden, “In the Matter of the Indian Act Chapter 149 R.S.C 1952 and Amendments thereto and in the matter of the membership of Alex Desnomie and other parties in the Peepeekisis Band,” December 13, 1956 (ICC Exhibit 6C, pp. 21–22). At this hearing McFadden states that two letters were entered into the record: a letter dated June 29, 1908, from Laird to the department asked for the transfer and a letter dated July 6, 1908, from the department approved the transfer.

Although no *original* members signed the Consent forms, according to one of the new transferees, some of them were present at the vote. During the 1954 Trelenberg Inquiry, Henry McLeod testified that he originally came to Peepeekisis in 1906 where he worked for one of the “boys” for two years until he asked Graham in 1908 to be allowed a “start” in the Colony.¹⁶² Graham initially refused McLeod’s request because of his disability, since he had only one arm; however, Graham reconsidered and offered him a “chance.”¹⁶³ McLeod recalled that Graham instructed him to obtain Day Walker’s farming outfit since he was “one of the old people quitting farming that spring” and to obtain an ox from the Pasqua reserve.¹⁶⁴ McLeod then explained that a meeting was held – news having been sent to the “farmers” – where he was voted in; it was attended by colonists and at least four of the *original* members,¹⁶⁵ although later in his testimony McLeod stated that the *original* members did not vote at the 1908 meeting but merely attended it.¹⁶⁶ In contrast, while testifying before the Trelenberg Inquiry, Ernest Goforth recalled that another band member had spoken to him concerning Magloire Bellegarde’s admission meeting in 1909, at which time, that band member allegedly told Ernest Goforth, none of the *original* members were even present. Goforth elaborated: “He also said when the votes were counted, or shown by the holding of hands ... Philippe Johnson wouldn’t – didn’t hold up his hand. Mr. Graham, who was present, asked Philippe: ‘What about you Philippe?’ and Philippe’s hand went up like that.”¹⁶⁷ According to the testimony of Don Koochicum at the ICC community session, Magloire Bellegarde asked Koochicum’s grandfather, an *original* band member, for his permission to live on the reserve, and to Koochicum’s knowledge he was the only colonist to have done so.¹⁶⁸

The 1911 “Fifty Pupil Agreement”

The treaty annuity paylists show that by 1906 the male industrial school graduates brought into Peepeekisis for the File Hills Scheme began to

162 Trelenberg Inquiry, Transcript of Proceedings, May 25–28, 1954, p. 235 (ICC Exhibit 6A, p. 243, Henry McLeod).

163 Trelenberg Inquiry, Transcript of Proceedings, May 25–28, 1954, p. 235 (ICC Exhibit 6A, p. 243, Henry McLeod).

164 Trelenberg Inquiry, Transcript of Proceedings, May 25–28, 1954, p. 235 (ICC Exhibit 6A, p. 243, Henry McLeod).

165 Trelenberg Inquiry, Transcript of Proceedings, May 25–28, 1954, p. 236 (ICC Exhibit 6A, p. 244, Henry McLeod).

166 Trelenberg Inquiry, Transcript of Proceedings, May 25–28, 1954, pp. 235–39 (ICC Exhibit 6A, pp. 243–47, Henry McLeod).

167 Trelenberg Inquiry, Transcript of Proceedings, May 25–28, 1954, p. 51 (ICC Exhibit 6A, p. 55, Ernest Goforth).

168 ICC Transcript, September 11–12, 2002 (ICC Exhibit 5A, p. 277, Don Koochicum).

outnumber the *original* male band members.¹⁶⁹ By 1908, 37 men were listed as having received treaty annuity payments, 22 of whom were industrial school graduates brought in as part of the File Hills Scheme.

By 1910, opposition arose from the colonists themselves to the admittance of more members into the Colony.¹⁷⁰ The subdivided portion of the reserve consisted of almost 19,000 acres (approximately 230 lots),¹⁷¹ about half of which was, according to Graham in 1907, either already under cultivation or being brought under cultivation by colonists.¹⁷² Graham did not specify how much of this cultivation, if any, had been undertaken by *original* members who were not part of the Colony; however, he did state that nearly every member of the colony was “occupying from 160 to 240 acres” of land.¹⁷³

In a letter dated October 18, 1910, Graham explained the situation to the department’s Secretary and suggested a plan of action:

Up to the present time admission to this Colony has been made through a vote of Peepeekesis Band, which of course includes all the male voting Indians of the reserve. At the beginning there was not much difficulty in getting the applicants admitted, but of late there has been quite a lot of opposition, and as these Indians, particularly those of the Colony, are seeing the results of their farm work, they are naturally less inclined to admit others, in whom they have no personal interest.

As the question of settling this tract of land with graduates is very important, some definite plan will have to be worked out, and an understanding arrived at with the present Indians resident on the reserve.

My idea is, that the balance of Peepeekesis reserve, some seven thousand acres be surveyed, which will give a block of about twenty-six thousand acres, and that a cash payment of say \$20.00 each, be made to the one hundred and fifty resident Indians of the reserve, on the understanding that the Department will have the right, without reference to the Band, to admit, say sixty, male graduates. If this number is decided upon it would leave ample land for all and a good surplus for the natural increase. If an arrangement of this kind could be brought about, it would take about three thousand dollars, and my idea is, that if this amount could be advanced by the Department, it could all be returned by assessing each Indian

169 Treaty annuity payroll, Peepeekesis Band, July 13, 1908, NA, RG 10, vol. 9441 (ICC Exhibit 3E, pp. 187, 190, 193, 196).

170 W.M. Graham, Inspector of Indian Agencies, to the Secretary, Department of Indian Affairs, October 18, 1910, NA, RG 10, vol. 7768, file 27111-2 (ICC Exhibit 1, p. 502).

171 W.M. Graham, Inspector of Indian Agencies, to the Secretary, Department of Indian Affairs, October 18, 1910, NA, RG 10, vol. 7768, file 27111-2 (ICC Exhibit 1, p. 502).

172 W.M. Graham, Inspector of Indian Agencies, South Saskatchewan Inspectorate, to Frank Pedley, DSGIA, May 8, 1907, Canada, *Annual Report of the Department of Indian Affairs for the Year Ended March 31, 1907*, 156–59 (ICC Exhibit 1, pp. 478–81).

173 W.M. Graham, Inspector of Indian Agencies, South Saskatchewan Inspectorate, to Frank Pedley, DSGIA, May 8, 1907, Canada, *Annual Report of the Department of Indian Affairs for the Year Ended March 31, 1907*, 156–59 (ICC Exhibit 1, pp. 478–81).

admitted \$50.00. If the Department approve of my suggestion, I should be glad if a form of agreement could be drawn up, so that I could submit it to the Indians.¹⁷⁴

Two days later, Graham wrote again, stating that he had visited the land in question and noticed that there was “more rough country and water than I thought” and suggested the number of admissions be lowered to 50 and the entrance payment raised to \$60.00 each.¹⁷⁵

By the end of June 1911, the department had developed a new Memorandum of Agreement, later commonly referred to as the “Fifty Pupil Agreement,” in which the Peepeekisis Band would allow the entry of new colonists upon the following conditions:

WHEREAS it is deemed expedient by the Superintendent General that the graduates of the various Indian boarding and industrial schools should be located together on farm lands;

WHEREAS the Band has from time to time admitted graduates from the various Indian boarding and industrial schools to their membership, with all the privileges of their Band, which is now known as the File Hills Colony;

WHEREAS the Superintendent General desires to secure the right to locate future graduates in the said colony and has requested the said Band to admit such graduates to their membership;

WHEREAS the Band, for the consideration and subject to the conditions hereinafter set forth have agreed to admit to their membership other such graduates:

Now, therefore, this memorandum witnesseth that, in consideration of the sum of Twenty Dollars (\$20.00) now paid to each and every member of the Band in good standing by the Superintendent General, the Band convenants, promises and agrees as follows:

1: To admit into the membership of the Band such male graduates of the various Indian boarding and industrial schools as shall from time to time be designated by the Superintendent General, and, whenever such graduate if so designated, he shall thereby become a member of the Band, but such male graduates shall not exceed fifty in number;

PROVIDED, that, in the event of the death of any such graduate unmarried, the Superintendent General may designate another graduate in his place.

2: That the Superintendent General may locate such graduates on whatever quantity of land, and in whatever portion of the Band’s reserve, he may deem advisable, but so as not to interfere with any of the present locations of the various members.

174 W.M. Graham, Inspector of Indian Agencies, to the Secretary, Department of Indian Affairs, October 18, 1910, NA, RG 10, vol. 7768, file 27111-2 (ICC Exhibit 1, pp. 502–4).

175 W.M. Graham, Inspector of Indian Agencies, to the Secretary, Department of Indian Affairs, October 20, 1910, NA, RG 10, vol. 7768, file 27111-2 (ICC Exhibit 1, p. 505).

3: That such graduates so designated, and their families, shall share in all the rights and privileges of the Band in every respect and as fully as the original members, thereof.¹⁷⁶

It is interesting to note that the draft agreement stated that the Peepeekeesis Band is “now known as the File Hills Colony.” On June 27, 1911, J.D. McLean wrote to Graham attaching the above-mentioned agreement and a cheque for \$2,960 and asking him to “present and explain” the proposal “fully to the members of Peepeekeesis Band.”¹⁷⁷ On Saturday, July 22, Graham submitted the proposal to the Band. According to Wes Pinay, his grandfather Clifford Pinay and Joe Desnomie told him that Graham drove up during a ball game with a suitcase full of money and said to those gathered:

I want to make an offer. If you allow me to bring some more ex-pupils, I'll give you each \$20, and I'll wipe that – there was a whatever you call that curfew where you couldn't go and visit other – your relatives on other reserves, I'll waive that he says if you allow me to do this, so then some of these old fellows that didn't speak English, they got behind Graham's back, and he didn't see it, and these old guys asked the interpreter [Joseph Ironquil] says what is he – what he is really trying to do. He says he wants to give you \$20 each so that you can – if you'll allow him to bring some more people in the band, into the band, and one of these old timers I guess he told him like in Cree he says namoya, no way, so anyway, he didn't – he didn't get – didn't get enough show of hands. He announced, you know, like he said okay, everybody a show of hands he says, and if you all show your hands he said I'll give you all each \$20, but some of these old timers balked at that, and they said no. We – like in their Cree language they said we know what you're up to, so it didn't go through.¹⁷⁸

In his report dated July 24, 1911, Graham stated that 20 members voted against the proposal, with 14 members voting for. He expressed surprise at this negative result, blaming Joseph Ironquil, who transferred into the band in 1906, for heading the opposition to the agreement: “A serious mistake was made the day this man was admitted to the Colony and if there is any way by which he could be removed it would mean a great deal for the future harmony and progress of the Colony.”¹⁷⁹ Graham did not identify any members who attended the meeting.

176 “Memorandum of Agreement,” June 21, 1911, NA, RG 10, vol. 7768, file 27111-2 (ICC Exhibit 1, pp. 510–11). The full text of the “Fifty Pupil Agreement” is found at Appendix E.

177 J.D. McLean, Assistant Deputy and Secretary, to W.M. Graham, Inspector of Indian Agencies, June 27, 1911, NA, RG 10, vol. 7768, file 27111-2 (ICC Exhibit 1, p. 513).

178 ICC Transcript, September 11–12, 2002 (ICC Exhibit 5A, p. 206, Wes Pinay).

179 W.M. Graham, Inspector of Indian Agencies, South Saskatchewan Inspectorate, to the Secretary, Department of Indian Affairs, July 24, 1911, NA, RG 10, vol. 7768, file 27111-2 (ICC Exhibit 1, pp. 517–19).

Graham persisted with his plan, however, and indicated in his report: "Two or three of the Indians have spoken to me since the vote was taken and asked that if a petition signed by the majority of the Indians were presented asking for another meeting, would it be held, and I would be glad to know by wire or receipt of this letter if you will approve of another vote being taken should the petition be presented."¹⁸⁰ Graham's report was stamped received in Ottawa on July 27.¹⁸¹ A day later, Graham was informed by telegram that another vote could be taken if a petition was presented, since the department considered it "highly important that this arrangement be accepted by the Indians."¹⁸²

On August 23, 1911, Graham submitted the signed agreement dated July 29, 1911, and reported:

[A]fter having received a petition signed by the majority of the voting members of the Band I again submitted the memo of agreement asking for the admission of fifty graduates to the File Hills Colony. The vote was taken and stood as follows, 23 for the agreement and 10 against. I herewith enclose the Agreement duly signed by the principal men of the Band.

The Pay sheets will be forwarded on receipt of certain receipts from several absentees.¹⁸³

According to this report, Graham claimed to have received a petition to hold a second vote and obtain the approval of the Peepeekisis Band for the agreement. However, there is no other mention or record, either in the oral evidence or the documentary record, of any petition having been sent to the department, nor is there mention in Graham's account of the notice given for the second meeting. Also absent from Graham's report was a record of the vote, specifying who voted for and against the proposal. The signatories of the agreement attested to a favourable vote by the majority of the band members, at least 22 of whom had transferred into the Band as colonists. In his August 23 letter, Graham described the 12 signatories as the "principal men of the Band." They were Jose McNabb, Henry McLeod, Joseph McKay, Ernest Goforth, J.L. Moore, A. Brass, Fred Dieter, J.R. Thomas, Clifford Pinay, George Kewaytin, Roy Keewatin, and Robert Akapew (all of them transferees except Goforth). It is interesting to note that Graham did not include the interest

180 W.M. Graham, Inspector of Indian Agencies, South Saskatchewan Inspectorate, to the Secretary, Department of Indian Affairs, July 24, 1911, NA, RG 10, vol. 7768, file 27111-2 (ICC Exhibit 1, p. 518).

181 W.M. Graham, Inspector of Indian Agencies, South Saskatchewan Inspectorate, to the Secretary, Department of Indian Affairs, July 24, 1911, NA, RG 10, vol. 7768, file 27111-2 (ICC Exhibit 1, p. 517).

182 J.D. McLean to W.M. Graham, July 24, 1911, NA, RG 10, vol. 7768, file 27111-2 (ICC Exhibit 1, p. 520).

183 W.M. Graham, Inspector of Indian Agencies, South Saskatchewan Inspectorate, to the Secretary, Department of Indian Affairs, August 23, 1911, NA, RG 10, vol. 7768, file 27111-2 (ICC Exhibit 1, p. 532).

distribution paylists, which identified band members who received their \$20, because he was waiting on “certain receipts from several absentees.”¹⁸⁴

On August 29, Graham submitted the paylists, verifying that the band members were paid for the agreement, and a credit voucher accounting for the proceeds of the cheque that was sent to him previously for the disbursement.¹⁸⁵ On September 11, McLean returned the paylists to Graham, asking him to “fill them out properly and also sign the declaration at the back of the book.”¹⁸⁶ In a letter dated September 16, 1911, and marked as received by the department on October 7, 1911, Graham returned the paylists, attaching the Indian Agent’s declaration dated October 4, 1911, attesting to the interest payment.¹⁸⁷ According to the paylists, all the band members appear to have accepted the payment of \$20, with the exception of Stephen Wells, who was absent, and Louie Desnomie.¹⁸⁸ Desnomie’s granddaughter, Elizabeth McKay, explained why he refused: “[M]y grandfather said no, I’m not signing it because I’m not going to give my reserve away. I’m not going to sell it to anybody. This is what he told us. That’s why he didn’t want to get that 20.”¹⁸⁹

In 1954, Joseph Ironquil testified at the Trelenberg Inquiry that there were two meetings in 1911. At the first meeting, he “stood on the platform and talked against [the agreement].”¹⁹⁰ The agreement was rejected, but “[t]hree days after that, again they called a meeting ... Mr. Miles, he was Farm Instructor in those days. The notice couldn’t get around fast enough, but he went around on horseback to let people know to come in three days after.”¹⁹¹ The second meeting was held in Graham’s office, where money was placed on a table.¹⁹² In his testimony, Ironquil noted that the agreement was passed at this meeting, but on further questioning added that two runners – he

184 W.M. Graham, Inspector of Indian Agencies, South Saskatchewan Inspectorate, to the Secretary, Department of Indian Affairs, August 23, 1911, NA, RG 10, vol. 7768, file 27111-2 (ICC Exhibit 1, p. 532).

185 W.M. Graham, Inspector of Indian Agencies, South Saskatchewan Inspectorate, to the Secretary, Department of Indian Affairs, August 29, 1911, NA, RG 10, vol. 7768, file 27111-2 (ICC Exhibit 1, pp. 524–31, 534–35).

186 J.D. McLean, Assistant Deputy and Secretary, to W.M. Graham, Inspector of Indian Agencies, September 11, 1911, NA, RG 10, vol. 7768, file 27111-2 (ICC Exhibit 1, p. 536).

187 W.M. Graham, Inspector of Indian Agencies, South Saskatchewan Inspectorate, to the Secretary, Department of Indian Affairs, September 16, 1911, NA, RG 10, vol. 7768, file 27111-2 (ICC Exhibit 1, pp. 530, 537).

188 J.D. McLean, Assistant Deputy and Secretary, to Graham, September 11, 1911, NA, RG 10, vol. 7768, file 27111-2 (ICC Exhibit 1, p. 536); Graham to the Secretary, Department of Indian Affairs, September 1911, enclosing the completed payroll for the Fifty Pupil Agreement, dated July 29, 1911, NA, RG, 10, vol. 7768, file 27111-2 (ICC Exhibit 1, p. 537).

189 ICC Transcript, September 11–12, 2002 (ICC Exhibit 5A, p. 134, Elizabeth McKay).

190 Trelenberg Inquiry, Transcript of Proceedings, May 25–28, July 2, 1954, p. 181 (ICC Exhibit 6A, p. 189, Joseph Ironquil).

191 Trelenberg Inquiry, Transcript of Proceedings, May 25–28, July 2, 1954, p. 181 (ICC Exhibit 6A, p. 189, Joseph Ironquil).

192 Trelenberg Inquiry, Transcript of Proceedings, May 25–28, July 2, 1954, p. 183 (ICC Exhibit 6A, p. 191, Joseph Ironquil).

identified them as being Ernest Goforth and James Moore – went out before the second vote to get a few more votes.¹⁹³

As noted above, Ernest Goforth was the only *original* band member to have signed the agreement. In oral testimony before the Trelenberg Inquiry in May 1954,¹⁹⁴ as well as in letters written in February 1952,¹⁹⁵ January 1955,¹⁹⁶ and March 1956,¹⁹⁷ he consistently recounted the same story – that there were two meetings or votes held two days apart, and that the agreement was passed at the second gathering. In the March 1956 letter, he indicated that the first meeting took place in the lobby of Graham's office on July 29 (as opposed to a baseball field on July 22):

On July 29th 1911 there was a semblance of a meeting but there was no order of Parliamentary [sic] Procedure. Mr Graham tried to crowd the Indians into the little lobby of his office and there explained what he wanted. I remember I stood at the door half in and half out trying to see and hear what was happening. What I saw was two Sachels on the desk lying opened and each full of paper money. A Bribe, I call it, because this happened just before the Regina Exhibition. Easy money to take in the fair. A Vote was taken on Mr. Graham plan and was defeated. However Mr Graham was not to be beat, and so the next day he sent runners out. (I have their names) to get names of Indians whom were not at the Agency on the first day that gave him enough names to pass the issue. I like to repeat the stand I took at that time because it is the only time an original member of the Peepeekesis band was influenced by an Iron Curtain Procedure along with a tongue lashing from Mr Graham and so I too, too took the twenty dollars.¹⁹⁸

According to Roy Keewatin's testimony, not only were voters brought to the agreement but the agreement was brought to at least one voter. Mr Keewatin gave the following account at the Trelenberg Inquiry:

-
- 193 Trelenberg Inquiry, Transcript of Proceedings, May 25–28, July 2, 1954, p. 183 (ICC Exhibit 6A, p. 191, Joseph Ironquil). It is not clear if Ironquil meant that three days passed between the meetings or that three days passed before Miles told people to come again three days later (making it six days between the meetings, which reflects the documentary evidence more closely). Tallant, who was questioning Ironquil, expressed an understanding that Ironquil meant that three days passed between the meetings, and Ironquil did not interrupt to correct him.
- 194 Trelenberg Inquiry, Transcript of Proceedings, May 25–28, July 2, 1954, p. 39 (ICC Exhibit 6A, p. 43, Ernest Goforth).
- 195 Ernest Goforth, Belcarres, to M. McCrimmon, Registrar, Indian Affairs Branch, February 20, 1952, NA, RG 10, vol. 7111, file 675-3-3-10, part 1 (ICC Exhibit 1, p. 651).
- 196 Ernest Goforth to H.M. Jones, Director of Indian Affairs, January 25, 1955, NA, RG 10, vol. 7111, file 675-3-3-10, part 1 (ICC Exhibit 1, p. 766).
- 197 Ernest Goforth to J.W. Pickersgill, SGIA, March 15, 1956, NA, RG 10, vol. 7111, file 675-3-3-10, part 2 (ICC Exhibit 1, p. 795).
- 198 Ernest Goforth to J.W. Pickersgill, SGIA, March 15, 1956, NA, RG 10, vol. 7111, file 675-3-3-10, part 2 (ICC Exhibit 1, p. 795).

Mr. Miles brought the Agreement to my door. He says, “here, this an Agreement to allow 50 ex-pupils from different Schools,” that is what he told me. Well, I had a kind of argument there with him for a little while, and I said, “50”, I said, “they will take up all our Reserve”, “But no,” he says, “there is \$20.00 coming to you.” Well finally, if I remember rightly, I signed.¹⁹⁹

During the 1954 Trelenberg Inquiry, Albert Miles, the farming instructor, corroborated Goforth’s testimony that a meeting was held in Graham’s office to discuss the Fifty Pupil Agreement. He attended “by chance,” he said, and it “was the only meeting that I ever knew of them holding at the File Hills Agency to my knowledge.”²⁰⁰ After further questioning, however, he admitted that he had heard of, but did not attend, another meeting held several weeks previously, at which the agreement had been rejected.²⁰¹ Miles added, however, that, as far as he remembered, the vote passed unanimously at the meeting held in Graham’s office.²⁰² Miles’s testimony concerning the unanimous vote count and the duration of time between meetings is contradicted by the historical record and the testimonies of elders in all the inquiries. It certainly contradicts the testimony of Wes Pinay, who said that it was not approved at the second meeting, but that “somehow or other he [Graham] got Ottawa to believe that they had agreed upon that agreement.”²⁰³ His father, Clifford Pinay, a signatory to the 1911 agreement, told him that it was “a rush-up deal.”²⁰⁴

Not all the people who testified before the Trelenberg Inquiry criticized the methods used by Graham to secure the successful vote for the agreement. David Bird was one of the first to be admitted into the Peepeekisis Band on the authority of the Fifty Pupil Agreement in 1912,²⁰⁵ although he was farming on the reserve a year previously. Bird, a farmer, freely offered his opinion:

I have some information gathered from different sources. I think, as a representative of my people on the Reserve here, that I should, as much as I can to my ability, see that this 1911 Agreement to allow 50 people into this Reserve, was done legally. Therefore, to my knowledge, and from the facts that I have found that

199 Trelenberg Inquiry, Transcript of Proceedings, May 25–28, 1954, p. 222 (ICC Exhibit 6A, p. 230, Roy Keewatin)

200 Trelenberg Inquiry, Transcript of Proceedings, July 2, 1954, pp. 270–71 (ICC Exhibit 6A, pp. 280–81, Albert Miles).

201 Trelenberg Inquiry, Transcript of Proceedings, July 2, 1954, p. 272 (ICC Exhibit 6A, p. 282, Albert Miles). Miles was 81 years old at the time of this hearing; as he himself pointed out: “Fifty years is quite a while to go back.”

202 Trelenberg Inquiry, Transcript of Proceedings, July 2, 1954, p. 271 (ICC Exhibit 6A, p. 281, Albert Miles).

203 ICC Transcript, September 11–12, 2002 (ICC Exhibit 5A, p. 210, Wes Pinay).

204 ICC Transcript, September 11–12, 2002 (ICC Exhibit 5A, p. 217, Wes Pinay).

205 W.M. Graham to the Secretary, April 13, 1912, NA, RG 10, vol. 7768, file 27111-2 (ICC Exhibit 1, p. 542).

everything was done – everything was done that was possible to make that agreement legal as far as Mr. Graham was concerned. I give Mr. Graham a great credit and his staff at that time for what they done for the Indians, for the graduates of the Indian Residential Schools and other schools as well.²⁰⁶

There are no clear answers to many of the questions surrounding the Fifty Pupil Agreement, given the conflicting evidence of some of the witnesses during the 1954 Trelenberg Inquiry. Gilbert McLeod, nevertheless, offered the following summary of the whole process: “[T]hey had meetings with Graham, but as I had said, he was absolute in everything that he had said. He could not be questioned.”²⁰⁷

Shave Tail’s Complaint, 1912

By April 1912, approval was sought by Graham for the admission of the first five graduates under the Fifty Pupil Agreement: Moise Bellegarde, Noel Pinay, David Bird, Prisque LaCree, and Matthew Low.²⁰⁸ A month later, J.D. McLean approved the transfers – a task that, according to the Fifty Pupil Agreement, he was entitled to do without obtaining Consents to Transfer from the Peepeekisis Band.²⁰⁹ In July 1912, however, the department received a letter of complaint regarding Graham and the Colony. It was from Shave Tail, who wished to assume his deceased father’s place as Chief of Peepeekisis Band but had not approached Inspector Graham in this regard. He deemed such a course of action futile because, as he explained, “I know he won’t listen to me.”²¹⁰ Shave Tail continued as follows:

If you cannot get me the position I intend on leaving the Reserve and go to another because I don’t own anything in my reserve, specially when Graham is here. I can’t get no help of any kind from Graham. I had built a good house on my quarter and broke about 40 acres and Graham took this farm for his own use. Therefore I am out of farm and [have] no means to restart myself again.

-
- 206 Trelenberg Inquiry, Transcript of Proceedings, May 25–28, 1954, p. 196 (ICC Exhibit 6A, p. 204, David Bird).
 207 ICC Transcript, September 11–12, 2002 (ICC Exhibit 5A, pp. 52–53, Gilbert McLeod). See also affidavit of Alex Nokusis, Peepeekisis Reserve, December 31, 1988 (ICC Exhibit 2A, p. 62).
 208 W.M. Graham, Inspector of Indian Agencies, South Saskatchewan Inspectorate, to the Secretary, Department of Indian Affairs, April 13, 1912, NA, RG 10, vol. 7768, file 27111-2 (ICC Exhibit 1, pp. 542–43).
 209 J.D. McLean, Assistant Deputy and Secretary, to W.M. Graham, Inspector of Indian Agencies, May 2, 1912, NA, RG 10, vol. 7768, file 27111-2 (ICC Exhibit 1, p. 545); J.D. McLean, Assistant Deputy and Secretary, to W.M. Graham, Inspector of Indian Agencies, May 20, 1912, NA, RG 10, vol. 7768, file 27111-2 (ICC Exhibit 1, p. 547); and J.D. McLean, Assistant Deputy and Secretary, to W.M. Graham, Inspector of Indian Agencies, May 20, 1912, NA, RG 10, vol. 7768, file 27111-2 (ICC Exhibit 1, p. 548).
 210 Shave Tail to J.D. McLean, July 2, 1912, NA, RG 10, vol. 7768, file 27111-2 (ICC Exhibit 1, p. 549).

It is a funny way when I see parties not been in treaty are farming on our Reserve and treated better and helped by ... [page ends]

I hope you will do all you can to help me and do what you [can] for me.²¹¹

McLean responded shortly afterwards, indicating that this was the first that the department had heard of the matter and that, if Shave Tail had any grounds for complaint, he should speak to his Agent, Mr H. Nichol. McLean also added: “As for your charges against Inspector Graham, the Department could not take any action in this matter unless they were supported by strong evidence.”²¹² Don Koochicum’s testimony supports Shave Tail’s letter: “He [Shave Tail] was a farmer, and when Graham took over the whole charade I believe he pushed Shavetail down to the west end.”²¹³ He also notes: “[W]e still recognized Shavetail as our hereditary chief in our traditional way, but he wasn’t recognized by Graham.”²¹⁴

Response of *Original* Band Members

In 1907 or 1908, Edwin Nokusis, son of *original* band member Nokusis or He Is Coming, returned from his schooling at Lebret and, according to his son Daniel Nokusis, found the following conditions:

[H]e went out visiting relations, and to his surprise, you know, he found the band much smaller than it was before, and he kept asking them where are they he says. Did they die too? No, they said. They said life was getting too rough, and they didn’t like it, so they just rode off in the night and back to Cypress Hills...

And Alec Nokusis’ mother left and went and lived with old Mestatic [phonetic], and he took Alec Nokusis along, and he became a band member of Okanese.²¹⁵

Alex (or Alec) Nokusis was Edwin’s half-brother. The historical record does not indicate the year Alex left the Peepeekisis reserve for the Okanese reserve. Alex briefly returned from the Okanese reserve in 1921.²¹⁶ On March 22, 1932, the Indian Agent at File Hills sought the approval from the department for A. Nokusis and two other Peepeekisis band members to join the Okanese Band, where they had been farming for a number of years.²¹⁷ Alex himself

211 Shave Tail to J.D. McLean, July 2, 1912, NA, RG 10, vol. 7768, file 27111-2 (ICC Exhibit 1, pp. 549–50).

212 J.D. McLean, Assistant Deputy and Secretary, Department of Indian Affairs, to Shave Tail, Abernathy, SK, July 12, 1912, NA, RG 10, vol. 3940, file 121698-14 (ICC Exhibit 1, p. 552).

213 ICC Transcript, September 11–12, 2002 (ICC Exhibit 5A, p. 247, Don Koochicum).

214 ICC Transcript, September 11–12, 2002 (ICC Exhibit 5A, p. 264, Don Koochicum).

215 ICC Transcript, September 11–12, 2002 (ICC Exhibit 5A, p. 304, Daniel Nokusis).

216 Treaty annuity payroll, Peepeekisis Band, 1921 (ICC Exhibit 3E, p. 465).

217 George Dodds, Indian Agent, to the Secretary, Department of Indian Affairs, March 22, 1932, NA, RG 10, vol. 7969, file 62-111, part 2 (ICC Exhibit 1, p. 591).

explains: “Soon members of the Band living on the land Graham selected for his Colony began to get squeezed out of it. Squeezed out until one day I also had to move away from there. There was no room for me there. This caused my transfer to Okanese Band.”²¹⁸

According to Daniel Nokusis’ account of his father’s return, Edwin Nokusis was not only surprised to find many *original* band members gone but also to find many of his old schoolmates settled on reserve land in the Colony and receiving assistance from the department.²¹⁹ Nevertheless, he requested assistance from Graham to start his own farm and received a walking plough and two oxen instead of the horses he asked for.²²⁰ Edwin Nokusis found working the land with oxen to be cumbersome and slow and became frustrated to a point where he slaughtered the oxen and distributed the meat to other band members.²²¹ Shortly thereafter, Edwin Nokusis left the reserve and joined the Regina Rifles and ultimately had a distinguished military career overseas in World War 1.²²² According to Daniel Nokusis, when his father returned to the reserve several years later, he continually asserted his right to the entire reserve, even if it meant riding “right across their crop on horse-back, and they tell him you shouldn’t do that. He said this is my reserve. I can go wherever I like.”²²³

The Colony at Its Peak, 1910s to 1920s

The Colony continued to grow in numbers. Not all who applied to farm in the Colony were accepted. In 1913, approval was sought for two ex-pupils from Brandon Industrial School to transfer to the Colony; however, permission was refused because they were “half-breeds” and, according to the department, could not be considered.²²⁴ In his report on the “Ex-pupil colony at File Hills” for 1913–14, Graham indicated that there were “33 farmers on the colony and a total population of 134 souls.”²²⁵ He had much praise for the progress of the Colony:

218 Affidavit of Alex Nokusis, Peepeekisis Reserve, December 31, 1988 (ICC Exhibit 2A, p. 62).

219 ICC Transcript, September 11–12, 2002 (ICC Exhibit 5A, pp. 302–3, Daniel Nokusis).

220 ICC Transcript, September 11–12, 2002 (ICC Exhibit 5A, pp. 305–6, Daniel Nokusis).

221 ICC Transcript, September 11–12, 2002 (ICC Exhibit 5A, p. 307, Daniel Nokusis).

222 ICC Transcript, September 11–12, 2002 (ICC Exhibit 5A, pp. 307-8, Daniel Nokusis).

223 ICC Transcript, September 11–12, 2002 (ICC Exhibit 5A, p. 316, Daniel Nokusis).

224 J.D. McLean, Assistant Deputy and Secretary, to W.M. Graham, Inspector of Indian Agencies, South Saskatchewan Inspectorate, June 5, 1913, NA, RG 10, vol. 7768, file 27111-2 (ICC Exhibit 1, p. 558).

225 “Report of W.M. Graham, Inspector of Indian Agencies, on the Ex-Pupil Colony at File Hills, Sask.,” Canada, *Annual Report of the Department of Indian Affairs for the Year Ended March 31, 1914*, part 2, p. 229 (ICC Exhibit 1, p. 564).

One has seen this colony grow from a very small beginning in 1902 to what it is to-day, – a thrifty settlement producing as much per acre as is done by the surrounding white farmers, and in many cases individuals have an acreage under cultivation equal to that of the best white farmers.

It will, perhaps, be interesting if I quote some cases of individual prosperity that I think prove beyond a doubt that the Indians are not only holding their own with the average white farmer, but in some cases are surpassing them.

...

I can give most encouraging reports as to the manner in which these young people live. Without doubt there is a marked improvement as each year goes by.²²⁶

Of the colonists cited, Graham named four individual colonists who each had between 240 and 312 acres of land under cultivation.²²⁷ By 1915, the Colony had grown to 36 farmers and their families, and had over 3,000 acres of land under cultivation.²²⁸

The success of the Colony became internationally known. In 1914, Frederick Abbott, secretary of the American Board of Indian Commissioners, visited the Colony during his eight-week study of Canada's Indian affairs administration. In his 1915 report, Abbott was highly complimentary of the "simplicity, comprehensiveness, elasticity and efficiency" of Canada's Indian affairs policy and presented the File Hills Colony as the best illustration of the Canadian system.²²⁹ The File Hills Scheme would draw similar praise in numerous articles and reports in subsequent years, particularly for the many contributions of its members during World War I. Numerous dignitaries, including royalty, would come to tour the File Hills Colony. Sarah Carter, in her article concerning the File Hills Colony, noted:

In western Canada land surrenders were enthusiastically pursued by Graham. He handled the negotiations for the surrender of large tracts of land from the Pasquah, Muscowpetung, Cowesses and Kakewistahaw bands between 1906 and 1909, reserves in the same district as File Hills. At the same time as he urged bands to sell their agricultural land, Graham was heralded as the person who had done more than any other to promote farming among aboriginal people. "To him," it was

226 "Report of W.M. Graham, Inspector of Indian Agencies, on the Ex-Pupil Colony at File Hills, Sask.," Canada, *Annual Report of the Department of Indian Affairs for the Year Ended March 31, 1914*, part 2, pp. 229–30 (ICC Exhibit 1, pp. 564–65).

227 "Report of W.M. Graham, Inspector of Indian Agencies, on the Ex-Pupil Colony at File Hills, Sask.," Canada, *Annual Report of the Department of Indian Affairs for the Year Ended March 31, 1914*, part 2, pp. 229–30 (ICC Exhibit 1, pp. 564–65).

228 Sarah Carter, "Demonstrating Success: The File Hills Farm Colony" (fall 1991) 16 no. 2 *Prairie Forum* 157 (ICC Exhibit 10A, p. 1).

229 Sarah Carter, "Demonstrating Success: The File Hills Farm Colony" (fall 1991) 16 no. 2 *Prairie Forum* 158 (ICC Exhibit 10A, p. 2).

boasted in a 1921 Free Press article, “belongs the very proud distinction of being the first man to solve the problem of making the Indian take kindly and successfully to farming.” Graham was an extremely astute promoter, conveying the impression through the colony that a great deal was being done to assist reserve farmers. The colony was a carefully orchestrated showpiece for the public, and a means of enhancing Graham’s own reputation and opportunity for advancement.²³⁰

File Hills, 1918–35

In 1918, Graham was appointed Commissioner for Greater Production, a position soon transformed into that of Indian Commissioner.²³¹ During the October 1956 McFadden hearing, Ernest Goforth testified: “Around 1910–11–12, something like that, ‘Old Feather’ and ‘Buffalo Bow’ took it upon themselves to go to Glen Campbell [a member of Parliament at Ottawa] to make certain protests ... Well ‘Buffalo Bow’ was sent to live by himself and he went and he kept quiet. That’s the way we were handled.”²³²

Graham remained Indian Commissioner, stationed in Regina, until 1932, when the position was eliminated from the civil service, and Graham was forced to retire.²³³ An incident recounted several times by elders appears to have occurred while Graham was stationed in Regina. Jessie Dieter (her father-in-law was Fred Dieter and her father was from one of the File Hills reserves) explained:

[H]e [Graham] was very mean to them, so later on when things I guess were getting better he used to send them to the exhibition and put them on the train, take all their teepees and everything and set them up at the exhibition grounds ... the chief said get ready ... get dressed up, put all your costumes on, we’re going to go and see Mr. Graham downtown, so they all got ready, took the bus and went to visit him.

He was in his office. He wasn’t expecting them. They all piled into his office. He was sitting behind his desk, and they told him they came to visit him after being so mean to them ... and my father said he started to cry loud, and he said he was sorry for being mean to them. I guess he was really very mean to them.²³⁴

-
- 230 Sarah Carter, “Demonstrating Success: The File Hills Farm Colony” (fall 1991) 16 no. 2 *Prairie Forum* 160 (ICC Exhibit 10A, p. 4). See also S.J.M., “Canada’s Indians and the War; Fighting and Contributing Money,” *Ottawa Journal*, February 27, 1917, p. 4 (ICC Exhibit 1, p. 582).
- 231 Marian Dinwoodie, “William Morris Graham, His Career from Clerk to Commissioner, 1885–1932: A Summary Prepared for the File Hills Agency,” 1996 (ICC Exhibit 9A, pp. 4–5).
- 232 McFadden Hearing, Transcript of Proceedings, October 9–15, 1956 (ICC Exhibit 6B, p. 60, Ernest Goforth).
- 233 Marian Dinwoodie, “William Morris Graham, His Career from Clerk to Commissioner, 1885–1932: A Summary Prepared for the File Hills Agency,” 1996 (ICC Exhibit 9A, pp. 4–5).
- 234 Transcript of Proceedings, September 11–12, 2002 (ICC Exhibit 5A, pp. 99–100, Jessie Dieter).



Cree Indian Encampment at Regina Exhibition, 1923.
Glenbow-Alberta Archives, NA-901-2.

Although he had been appointed Indian Commissioner and was stationed in Regina, Graham nevertheless remained involved in the management of the File Hills Scheme, sometimes without the authority or permission of the department in Ottawa. In 1931, a year before his retirement, Graham wrote to the Secretary on behalf of the Indian Agent at File Hills in reference to the transfer of Pat LaCree from the Little Black Bear Band to Peepeekisis.²³⁵ LaCree had been farming in the Colony since 1921, and his membership was called into question by the department since no formal transfer papers were issued. Graham stated that LaCree was well established on the reserve and “there is no question as to where he should be paid. Surely the Department will not take exception to my making a ruling of this kind. The pay-sheets should have stated that this transfer was made on the instructions of the Indian Commissioner if they did not.”²³⁶ Graham also remarked that the Little Black Bear Band had previously surrendered a portion of its reserve and that

235 W.M. Graham, Indian Commissioner, to the Secretary, Department of Indian Affairs, January 23, 1931, NA, RG 10, vol. 7969, file 62-111, part 2 (ICC Exhibit 1, p. 587).

236 W.M. Graham, Indian Commissioner, to the Secretary, Department of Indian Affairs, January 23, 1931, NA, RG 10, vol. 7969, file 62-111, part 2 (ICC Exhibit 1, p. 587).

LaCree had received annual interest payments – an expenditure that Graham admitted “was wrong.”²³⁷ Authority was quickly given for the transfer; however, Graham was admonished by the Secretary:

The Department is always ready to receive and consider suggestions from you, and it is thought that in this particular case, the Department should have been informed of what you had done... As you are well aware, it is quite necessary to have the authority on file to refer to in case any question should arise in the future regarding the same.²³⁸

A second membership “irregularity” occurred in 1934, when George Dodds, Indian Agent at File Hills, discovered that four men from Okanese Band had been transferred to Peepeekisis Band in 1915 and 1919 without their being aware of it. Dodds stated that Harry Stonechild, Alex Stonechild, Jack Walker, and James Tuckimaw “originally belonged to Okanese Band and have never resided on any other reserve, and it would seem that they were transferred to Peepeekisis Band improperly.”²³⁹ The transfer was approved by the department with no explanation a month later.²⁴⁰

Although Dodds reported on such irregularities, it has been alleged that he committed some himself. George Leslie Brass recounted that, when a fire started in the garage where the agency records were kept, he and another man began to fight the fire, but were told by Dodds not to bother.²⁴¹ All the records were destroyed.

In 1935, G.A. Matheson, Registrar for the department, stated that “the population of the File Hills Reserves is as follows:– Peepeekeesis (including the File Hills Colony) 286; Okanese 79, Star Blanket 62 and Little Black Bear 43.”²⁴² In 1935, Joseph Desnomie became the first Chief of Peepeekisis Band recognized by the department since the death of Chief Peepeekisis some 45 years previously.²⁴³

237 W.M. Graham, Indian Commissioner, to the Secretary, Department of Indian Affairs, January 23, 1931, NA, RG 10, vol. 7969, file 62-111, part 2 (ICC Exhibit 1, p. 587).

238 A.F. MacKenzie, Secretary, to W.M. Graham, Indian Commissioner, January 27, 1931, NA, RG 10, vol. 7969, file 62-111, part 2 (ICC Exhibit 1, p. 588).

239 George Dodds, Indian Agent, to the Secretary, Department of Indian Affairs, January 5, 1934, NA, RG 10, vol. 7969, file 62-111, part 1 (ICC Exhibit 1, p. 594).

240 A.F. Mackenzie, Secretary, to George Dodds, Indian Agent, February 27, 1934, NA, RG 10, vol. 7969, file 62-111, part 1 (ICC Exhibit 1, p. 595).

241 Affidavit of George Leslie Brass, Peepeekisis Reserve, December 31, 1988 (ICC Exhibit 2A, pp. 68–69).

242 G.M. Matheson, Registrar, note to file on the “File Hills Reserves,” January 23, 1935, no file reference (ICC Exhibit 1, p. 599).

243 Violet Kayseass, Registration, Revenues and Band Governance, DIAND, to Donna Gordon, Head of Research, ICC, August 14, 2002 (ICC Exhibit 12, pp. 6–7).

PROTESTS AND INVESTIGATIONS RELATING TO THE FILE HILLS COLONY

During the 1940s and 1950s, four separate investigations were held into the Peepeekisis Band's membership as a result of the implementation of the File Hills Scheme.

McCrimmon Investigation into Band Membership, 1940s

In July 1945, D.J. Allan, Superintendent of Reserves and Trusts at the Indian Affairs Branch, prepared a memorandum regarding the question of Peepeekisis band membership. His analysis of the four bands within the File Hills Agency led him to believe an investigation was in order:

The Little Black Bear Band, who have large cash assets, have decreased from 72 to 60 in forty-four years. During the same period their neighbours, the Peepeekeesis Band, have increased their membership from 66 to 365. It is suggested that there have been influences other than natural ones operating and it may well be that an investigation into the Band membership of the Peepeekeesis Band, whose original members have been puperized in the process, is indicated.²⁴⁴

In March 1947, J.P.B. Ostrander, Inspector of Indian Agencies in Saskatchewan, submitted to Allan a memorandum concerning the "status of Indians shown in the Treaty books of the Peepeekisis Band of the File Hills Agency."²⁴⁵ Attached to this memorandum were two lists, one entitled "Original Members of Peepeekisis Band," and the other entitled "Indians Presently Shown as Members of Peepeekisis Band Whose Status Is Doubtful." Ostrander indicated that he had asked S.H. Simpson, Indian Agent at File Hills, to investigate the membership of all band members of the Peepeekisis Band. In this regard, he added:

I believe we can assume that the early admissions, if supported by a favorable majority vote of the Band, and duly confirmed by the Department, would be in order. Also that their votes and the votes to direct male descendants when recorded favorably in subsequent applications for membership, would make such admissions, when confirmed by the Department, also in order.

It would appear to me that there are two other classes of admissions which are definitely not in order –, those where no vote was taken, and those where a vote was taken and recorded as a majority in favor, but where a number of those

244 D.J. Allan, Superintendent, Reserves and Trusts, Indian Affairs Branch, memorandum for file "Re: Band Membership," July 27, 1945, NA, RG 10, vol. 7969, file 62-111, part 1 (ICC Exhibit 1, p. 613).

245 J.P.B. Ostrander, Inspector of Indian Agencies, to D.J. Allan, Superintendent of Reserves and Trusts, Indian Affairs Branch, March 21, 1947, NA, RG 10, vol. 7969, file 62-111, part 1 (ICC Exhibit 1, pp. 614–19).

voting favorably had, through irregularity of their admissions to the Band, no right to vote.

If it is the intention of the Department to proceed with a further investigation of every individual case, and to remove from the reserve all of those and their descendants, who were improperly admitted, the matter will have to be brought to a head at an early date, because of the fact that some of these doubtful members are being re-established by means of the Veterans Land Act grant, to say nothing of the fact that the reserve is getting over-crowded, and the Band is increasing in number rapidly, which means that the longer the matter is left unsettled, the greater will be the problem when it has to be done.²⁴⁶

Malcolm McCrimmon was appointed in April 1947 by the Minister of Mines and Resources, the department whose jurisdiction Indian Affairs was under, to conduct a more extensive investigation into “all questions of Band membership in the File Hills Agency.”²⁴⁷ Shortly afterwards, on April 17, Agent Simpson reported back to Inspector Ostrander, providing him with a list and analysis of 292 of 396 Peepeekisis band members whom he had determined were not originally part of the Band.²⁴⁸ By June, however, Indian Affairs officials had discovered a “document signed by the members of the Peepeekeesis Band, by which certain graduates from Le Bret [sic] school were authorized to be located on the Peepeekeesis Reserve,” which prompted McCrimmon, writing on behalf of the Superintendent of Reserves and Trusts, to question the necessity of further investigation into the matter.²⁴⁹ On June 20, McCrimmon informed Ostrander that the investigation should be suspended since the department had plans to “make a complete survey of the Indian membership from Coast to Coast.”²⁵⁰ McCrimmon reasoned that, “if at a later date when a complete investigation will be made we find it necessary to remove from membership any persons whose membership might at present be in doubt, it would be advisable that no action be taken until a thorough investigation be made into all Indian membership.”²⁵¹

246 J.P.B. Ostrander, Inspector of Indian Agencies, to D.J. Allan, Superintendent of Reserves and Trusts, Indian Affairs Branch, March 21, 1947, NA, RG 10, vol. 7969, file 62-111, part 1 (ICC Exhibit 1, p. 614).

247 James Allison Glen, Minister of Mines and Resources, April 3, 1947, NA, RG 10, vol. 7969, file 62-111, part 1 (ICC Exhibit 1, p. 621). See also Director of Mines and Resources to the Deputy Minister of Mines and Resources, April 3, 1947, NA, RG 10, vol. 7969, file 62-111, part 1 (ICC Exhibit 1, p. 620).

248 S.H. Simpson, Indian Agent, File Hills Agency, to J.P.B. Ostrander, Inspector of Indian Agencies, April 17, 1947, NA, RG 10, vol. 7969, file 62-111, part 1 (ICC Exhibit 1, pp. 622–26).

249 Malcolm McCrimmon, for the Superintendent of Reserves and Trusts, Ottawa, to J.P.B. Ostrander, Inspector of Indian Agencies, June 16, 1947, NA, RG 10, vol. 7969, file 62-111, part 1 (ICC Exhibit 1, p. 628). It is assumed that the document referred to was the Fifty Pupil Agreement.

250 Malcolm McCrimmon, for the Superintendent of Reserves and Trusts, to J.P.B. Ostrander, Inspector of Indian Agencies, June 20, 1947, NA, RG 10, vol. 7969, file 62-111, part 1 (ICC Exhibit 1, p. 629).

251 Malcolm McCrimmon, for the Superintendent of Reserves and Trusts, to J.P.B. Ostrander, Inspector of Indian Agencies, June 20, 1947, NA, RG 10, vol. 7969, file 62-111, part 1 (ICC Exhibit 1, p. 629).

This Commission heard evidence from Alice Sangwais, the granddaughter of Chief Peepeekisis and daughter of Shave Tail, who recalled:

[T]his was called colony and this side was Peepeekisis. It was all Peepeekisis, and this side was the colony, and I remember my dad, I was only about five years old, we come here for water. There was a spring here along here. I come here with my dad with a stone wood and a horse, and we were getting – my dad was getting water when an old man from the colony come and slapped my dad and told my dad to get out of here. You can't get water from here. You got your own on this side they were telling him.²⁵²

When questioned further about her thoughts about Shave Tail's understanding of the distinctiveness of the two groups, Mrs Sangwais stated: "It was two reserves... It still is a colony and Peepeekisis. It's two reserves going on one reserve."²⁵³ This Commission also heard evidence from Don Koochicum, who recounted stories about being denied access to lands that were part of the Colony and about the poverty of his family: "[W]e lived in a sod hut until 1951. It was dirt floor, and we used to wake up in the morning and have frost on our heads and everything like that, and we had no winter clothes. If it wasn't for Miss Drake, he used – she used to bring us toques and knitted mitts from – from up here, and that's how we survived."²⁵⁴

Original Band Members Request Royal Commission, 1947–50

In February 1948, Ernest Goforth, Edwin Nokusis, Frank C. Koochicum, Koochicum Sr, and Mrs Shave Tail all petitioned the government to appoint a royal commission to look into the issue of band membership. The petition stated:

Indians admitted to band membership in or about the year 1902, as a part of a farming scheme developed by Mr. Graham, former Indian Agent, were improperly brought upon the reserve and improperly given a share of the band assets. We state that all such persons are without lawful right, living upon the lands of the band contrary to the treaty entered into by the Queen and the Indians of Canada at Fort Qu'Appelle; and we respectfully request the Government of Canada to appoint a Royal Commission to investigate and make recommendations with respect to membership in the said band as soon as possible, in the manner followed by Honourable Mr. Justice W.A. McDonald of the Court of Appeal of Alberta with

252 ICC Transcript, September 11–12, 2002 (ICC Exhibit 5A, pp. 33–34, Alice Sangwais).

253 ICC Transcript, September 11–12, 2002 (ICC Exhibit 5A, p. 35, Alice Sangwais).

254 ICC Transcript, September 11–12, 2002 (ICC Exhibit 5A, pp. 251, 259–60, Don Koochicum).

respect to Indian bands in that province; and we further request that appropriate action be taken with regard to the matter of membership in the said band.²⁵⁵

The petition was referring to a Royal Commission headed by W.A. McDonald that investigated band membership in the Lesser Slave Lake Agency. No formal response to the petition came from the department; however, in a February 1952 letter, an Indian Affairs Branch official indicated that, because the *Indian Act* was in the midst of being revised in 1947, no action was taken as a result of the petition.²⁵⁶

In April 1950, the *original* members raised the matter once again, this time through their lawyer, M.C. Shumiatcher, indicating that the “Indian Superintendent for the File Hills Colony,” Frank Booth, had met with members of the File Hills Colony and that \$10,000 from band funds was made available to them for improvements to the lands within the Colony.²⁵⁷ The *original* members were very opposed to this and reiterated their request for a commission to investigate Peepeekisis band membership.²⁵⁸ The department initially froze all of the Peepeekisis band funds; however, on the advice of J.B. Ostrander, by now Regional Supervisor of Indian Agencies, the department decided to freeze only funds available for “distribution purposes or individual benefits” and make available funds for the road work, since it would not be detrimental to any Indians of the Band.²⁵⁹ In August 1950, counsel for the *original* members wrote to complain that, as the construction of a road in the reserve had resumed, the department had broken its promise not to authorize any expenditure of band funds until the question of band membership was finalized.²⁶⁰ Shortly thereafter, having determined that all those living on the reserve, including the *original* members, or “protestors,” would benefit, the department replied:

[T]he concern of the Peepeekisis Indians is understood by us. They wish, and rightly so, to avoid individuals not qualified for membership in the Peepeekisis Band benefiting by expenditures from a fund of which they own no share. For this

-
- 255 Ernest Goforth et al., Petition to the Government of Canada, February 10, 1948, NA, RG 10, vol. 7969, file 62-111, part 1 (ICC Exhibit 1, p. 630).
- 256 W.J.E. Pratt, General Executive Assistant, to H.S. Athey, Office of the Minister of Agriculture, February 21, 1952, NA, RG 10, vol. 7111, file 675-3-3-10, part 1 (ICC Exhibit 1, p. 659).
- 257 M.C. Shumiatcher, Shumiatcher and McLeod, Barristers and Solicitors, to D.M. MacKay, Director, Indian Affairs Branch, April 26, 1950, NA, RG 10, vol. 7679, file 62-111, part 1 (ICC Exhibit 1, pp. 631–32).
- 258 Shumiatcher and McLeod, Barristers and Solicitors, to D.M. MacKay, Director, Indian Affairs Branch, April 26, 1950, NA, RG 10, vol. 7969, file 62-111, part 1 (ICC Exhibit 1, pp. 631–32).
- 259 J.P.B. Ostrander, Regional Supervisor of Indian Agencies, to Indian Affairs Branch, May 10, 1950, NA, RG 10, vol. 675/3-3-10, vol. 2 (ICC Exhibit 1, pp. 636–37).
- 260 D.G. McLeod, Shumiatcher and McLeod, to D.M. McKay, Director, Indian Affairs Branch, August 4, 1950, NA, RG 10, vol. 7969, file 62-111, part 1 (ICC Exhibit 1, pp. 638–39).

reason we have long since discontinued distributions of cash to any members of the Peepeekisis Band and in the same way, no expenditures for relief are made from Peepeekisis Trust Account. We feel that these presentations [sic] adequately safeguard the interests of bona fide Peepeekisis Band members.

Therefore, after reconsideration of the situation the whole matter was placed before the Minister for a decision and it was with his approval that the expenditure for road work on the Peepeekisis Indian Reserve, at the cost of their Band Funds, was authorized.²⁶¹

Response of Band Members, 1950–52

The individuals who arrived at Peepeekisis from other bands and were admitted as members, and whose membership was later disputed, were called the “protested” members; the *original* band members who challenged the validity of these memberships were called the “protestors.” In May, 44 band members signed a petition requesting “that the investigation be cancelled and that membership of this Band be solely determined by the 1949 payroll.”²⁶² Yet, when Ostrander forwarded this petition to Ottawa, he recommended that no action be taken in connection with the petition and that the band membership investigation be completed “at the earliest possible date.”²⁶³

In February 1952, because they were not receiving their “oil lease money” along with the other File Hills Bands, Peepeekisis band members wrote to their provincial Member of the Legislative Assembly about the matter: “We of the Peepeekisis Reserve and the File Hills Colony do not believe or know anything different from the past administration but we are legal members as we are. If there is any illegality about the situation it could only be of the representatives who were entrusted to carry on the affairs of the Indian Department.”²⁶⁴ This letter was forwarded on to the Indian Affairs Branch.²⁶⁵

The consequences of the 1948 petition and the response from the protested members had a dramatic effect upon the administration of all Peepeekisis band members in the next decade. The source of social assistance for the entire band was arbitrarily taken away from them by the department. Also taken away from the protestors was their ability to access the band’s

261 D.A. McKay, Director, to Messrs Shumiatcher and McLeod, Barristers, August 21, 1950, NA, RG 10, vol. 7969, file 62-111, part 1 (ICC Exhibit 1, p. 641).

262 Frank Booth, Superintendent, to the Indian Affairs Branch, May 4, 1950, enclosing a petition from members of the Peepeekisis Band, dated April 13, 1950, NA, RG 10, vol. 7111, file 675/3-3-10, part 2 (ICC Exhibit 1, pp. 633–35).

263 J.P.B. Ostrander, Regional Supervisor of Indian Agencies, to Indian Affairs Branch, May 10, 1950, NA, RG 10, vol. 675/3-3-10, vol. 2 (ICC Exhibit 1, p. 636).

264 A.H. Brass, Regina, to V. Deshayé, MLA, Melville, SK, February 9, 1952, NA, RG 10, vol. 7111, file 675/3-3-10, part 2 (ICC Exhibit 1, pp. 649–50).

265 W.J.E. Pratt, General Executive Assistant, to H.S. Athey, Office of the Minister of Agriculture, Ottawa, February 21, 1952, NA, RG 10, vol. 7111, file 675-3-3-10, part 1 (ICC Exhibit 1, p. 659).

accounts to pay for their legal counsel. In February 1952, a petition, signed by the protestors, was forwarded to the department asking for a sum of money to be forwarded to Shumiatcher and McLeod on account of legal fees and disbursements relative to the determination of membership of the Band.²⁶⁶ The department's response questioned the protestors' need for legal representation and stated that the "situation will be dealt with under the Section of the Statute which applies and when a point is reached where legal advice in the matter is needed, steps will be taken at that time to arrange for this service."²⁶⁷

Formal Protests of the Band Membership List, 1951–53

In 1951, in order to comply with the newly revised *Indian Act*, the Indian Affairs Branch publicly posted a "Membership List of Peepeekisis Band of Indians as it Appears in Departmental Records as at June 30, 1951."²⁶⁸ Band members were informed that, in accordance with the new provisions, protests about the accuracy of the list were to be submitted before March 4, 1952, and could be made by the Band Council, by any 10 electors, or by any three electors where the total number of electors was fewer than 10.²⁶⁹ On February 20, 1952, as the deadline drew closer, Ernest Goforth wrote three letters to Malcolm McCrimmon. Goforth explained in the first letter that he had been authorized to represent the *original* members, whom he listed and from whom he had signed statements confirming this authorization.²⁷⁰ In a second letter, he argued that, soon after Graham had been appointed Indian Agent at File Hills, it became "evident that he was the government of the reserve. He did not ask or tell the Indian anything. He made the Indian believe the reserve was one. Chiefs were not elected. Peepeekisis members were not asked for their consent when he was to survey our land to establish a colony. Band meetings were few."²⁷¹ Goforth asserted that Graham's farming Scheme, implemented without their consent, was to blame for their loss of the reserve to people who had been illegally brought into the Band, and he concluded

266 J.T. Warden, Acting Superintendent, File Hills Qu'Appelle Agency, to Indian Affairs Branch, February 27, 1952, enclosing petition of February 14, 1952, NA, RG 10, vol. 7111, file 675-3-3-10, part 1 (ICC Exhibit 1, pp. 660–61).

267 D.J. Allan, Superintendent, Reserves and Trusts Division, to J.T. Warden, Field Agent, NA, RG 10, vol. 7111, file 675-3-3-10, part 1 (ICC Exhibit 1, p. 662).

268 Malcolm McCrimmon, for Registrar, Indian Affairs Branch, letter and membership list posted on the Peepeekisis Reserve, c. June 30, 1951, file reference unavailable (ICC Exhibit 1, pp. 642–48).

269 Malcolm McCrimmon, for Registrar, Indian Affairs Branch, letter and membership list posted on the Peepeekisis Reserve, c. June 30, 1951, file reference unavailable (ICC Exhibit 1, p. 642).

270 Ernest Goforth to Malcolm McCrimmon, for Registrar, Indian Affairs Branch, February 20, 1952, NA, RG 10, vol. 7111, file 675/3-3-10, part 1 (ICC Exhibit 1, pp. 656–58).

271 Ernest Goforth to Malcolm McCrimmon, for Registrar, Indian Affairs Branch, February 20, 1952, NA, RG 10, vol. 7111, file 675/3-3-10, part 1 (ICC Exhibit 1, p. 654).

with the request that he and another *original* member be called to Ottawa to give detailed information.²⁷²

Goforth addressed the Fifty Pupil Agreement in his third letter: “Because there are no forms for protest re the fifty pupil agreement I want to be allowed to explain it now. ... We could not protest. At that time we were too ignorant and did not have a choice to protest. Mr. Graham was the government of our band and of our minds.”²⁷³ Goforth alleged that in 1911 Graham held a second vote two days after the original vote defeated the agreement, when he was supposed to wait at least 10 days; that Graham had laid the money out in front of people in order to influence their vote; and that many of those who had voted had not been voted in by *original* members of the Band.²⁷⁴ At the end of February 1952, the protesting members completed 25 Indian membership protest forms.²⁷⁵ On March 1, Goforth wrote back to the department stating that the Band had received the proper protest forms only a week previously and that there would be some delay in having the forms signed and returned.²⁷⁶ Subsequent correspondence indicates that these forms were sent to the department shortly thereafter.²⁷⁷

Trelenberg Inquiry into Band Membership, 1954

In spring 1954, L.L. Brown, Registrar, informed N.J. McLeod, Superintendent of the Fort Qu’Appelle Indian Agency, that Leo Trelenberg of Melville, Saskatchewan, was appointed “commissioner to investigate the Indian membership protests, Peepeekisis Band.”²⁷⁸ Brown also included a list of 26 “protested” members, the 25 people protested by the *originals* in February 1952, plus a protest of Ernest Goforth himself, whose membership was being protested by those families who arrived at Peepeekisis during the File Hills Scheme.²⁷⁹ The first hearing, held between May 25 and 28, 1954, in

272 Ernest Goforth to Malcolm McCrimmon, for Registrar, Indian Affairs Branch, February 20, 1952, NA, RG 10, vol. 7111, file 675/3-3-10, part 1 (ICC Exhibit 1, pp. 654–55).

273 Ernest Goforth to Malcolm McCrimmon, for Registrar, Indian Affairs Branch, February 20, 1952, NA, RG 10, vol. 7111, file 675/3-3-10, part 1 (ICC Exhibit 1, p. 651).

274 Ernest Goforth, Balcarres, SK, to Malcolm McCrimmon, for Registrar, Indian Affairs Branch, February 20, 1952, NA, RG 10, vol. 7111, file 675/3-3-10, part 1 (ICC Exhibit 1, pp. 651–52).

275 25 “Indian Membership Protest” forms, dated February 29, 1952, file reference unavailable (ICC Exhibit 1, pp. 663–78, 680, 682, 684, 686, 688, 690, 692, 694, 696).

276 Ernest Goforth to Mr McCrimmon, March 1, 1952, NA, RG 10, vol. 7111, file 675/3-3-10, part 1 (ICC Exhibit 1, p. 697).

277 Shumiatcher & McLeod, Barristers and Solicitors, to Walter E. Harris, Minister of Citizenship and Immigration, December 6, 1952, NA, RG 10, vol. 7111, file 675/3-3-10, part 1 (ICC Exhibit 1, p. 708).

278 L.L. Brown, Registrar, to N.J. McLeod, Superintendent, Qu’Appelle Indian Agency, March 10, 1954, NA, RG 10, vol. 7111, file 675/3-3-0, part 1 (ICC Exhibit 1, pp. 726–27).

279 L.L. Brown, Registrar, to N.J. McLeod, Superintendent, March 10, 1954, NA, RG 10, vol. 7111, file 675/3-3-0, part 1 (ICC Exhibit 1, pp. 726–27). Note: The protest form against Ernest Goforth was not found in the documentary record.

Lorlie, Saskatchewan, heard evidence from Malcolm McCrimmon representing the Department of Indian Affairs; M.L. Tallant, counsel for those being protested against, with the exception of Ernest Goforth; Ernest Goforth, Charlie Koochicum, and Edwin Nokusis representing the protestors; Goforth, appearing on his own behalf as a protested member; David Bird and Francis Dumont who presented the case of those protesting Ernest Goforth; and 11 members who were protested themselves or who were appearing on behalf of a protested member.²⁸⁰

Shortly after the hearing finished, Trelenberg wrote to the Registrar, L.L. Brown, stating that during the proceedings of the inquiry, testimony from those protested referred to a “Mr. Miles,” who was allegedly a person who notified band members of meetings between “1903–04 to 1912” concerning membership.²⁸¹ Miles was located by McCrimmon after the conclusion of the proceedings, and Trelenberg was of the view that the commission should be reopened to receive Miles’s testimony.²⁸² Trelenberg also expressed his opinion as to the validity of the complaints and the complexity of the problem:

I would like to add too, that from the evidence adduced it would appear that those protesting the group of 25 have reason for complaint as it appears highly probable that some, if not all, were improperly admitted, though through no fault of their own and if this is so, then the Agreements of 1874 were not adhered to as is the contention of Mr. Goforth and his group (the protestors). On the other hand, as previously opined, these people are on the reserve through no fault of their own and have spent most, if not all of their lives there. It would seem an injustice to them if they were required to move off the reserve and also a non-compliance of the Agreement and an injustice to the original members if they were allowed to remain. As a matter of fact I would say that it would be a practical impossibility to now remove these established families from the reserve...

The matter has not been discussed with anyone by Mr. McCrimmon but it seems to the writer that a monetary settlement in the form of a trust fund with the interest paid over annually to the protesting group (the original members) in exchange for a new agreement replacing the old is the only practical solution of this most intricate problem.²⁸³

The legal firm representing the protesting members, Shumiatcher, McLeod and Neuman, had not participated in Trelenberg’s inquiry. On June 14, 1954,

280 Trelenberg Inquiry, Transcript of Proceedings, May 25–28, July 2, 1954, pp. ii, 2 (ICC Exhibit 6A, pp. 2, 6).

281 Leo Trelenberg to L.L. Brown, Indian Affairs Branch, June 1, 1954, NA, RG 10, vol. 7111, file 675/3-3-0, part 1 (ICC Exhibit 1, p. 730).

282 Leo Trelenberg to L.L. Brown, Indian Affairs Branch, June 1, 1954, NA, RG 10, vol. 7111, file 675/3-3-0, part 1 (ICC Exhibit 1, p. 730).

283 Leo Trelenberg, Melville, SK, to L.L. Brown, Indian Affairs Branch, Ottawa, June 1, 1954, NA, RG 10, vol. 7111, file 675/3-3-0, part 1 (ICC Exhibit 1, pp. 730–31).

representatives of this firm wrote to Malcolm McCrimmon submitting a list of band members and requesting that their client be furnished with the following information and documentation pertaining to the protested members: the descent and ancestry of each person listed; the date and place of birth; location and date of each person's first treaty payment; and the date, place, and circumstances of entry into Peepeekisis Band.²⁸⁴ The counsel's list did not include Mark Ward, who was one of the first 25 protested, but added William Desnomie and Widow E. Poitras. On June 22, 1954, L.L. Brown, Indian Affairs Branch Registrar, replied that the information could not be made available for two reasons: first, the Trelenberg Inquiry was not yet completed and was to be reconvened on July 2, 1954, to take evidence of additional witnesses; and secondly, "we are unable to see that the production of the information requested, even if it were available, would implement the matter at this stage. Neither do we consider it essential that on behalf of your clients you have an opportunity to review all the evidence and comment on it before the Registrar makes his decision."²⁸⁵ Brown concluded by stating that, if the clients of Shumiatcher, McLeod and Neuman did not agree with the Registrar's decisions, they could have them reviewed by a judge.²⁸⁶

Shumiatcher, McLeod and Neuman replied that the firm did not take issue with the branch's position that "all evidence submitted to the Commissioner will be included in his report and made available to the parties ..."²⁸⁷ They did point out, however, that the lawyers had the right to receive and review any additional information in the departmental records that the Registrar planned to consider.

After consulting with the branch's legal adviser,²⁸⁸ Brown again wrote to Shumiatcher, McLeod and Neuman on August 18, 1954, stating:

If, following a Commission hearing and before the Registrar makes his decision, additional information is discovered, either in our records or elsewhere, which, if it had been presented to the Commission hearing, might have affected the Commissioner's findings, such information will be forwarded to the Commission for his study and he will then consider whether, in fairness to all the interested

284 Shumiatcher, McLeod & Neuman, Barristers and Solicitors, Regina, to Malcolm McCrimmon, Registrar for Commission of Inquiry into Membership of Indian Bands, Indian Affairs Branch, June 14, 1954, NA, RG 10, vol. 7111, file 675/3-3-0, part 1 (ICC Exhibit 1, pp. 732-33).

285 L.L. Brown, Registrar, Indian Affairs Branch, to Shumiatcher, McLeod & Neuman, Barristers and Solicitors, June 22, 1954, NA, RG 10, vol. 7111, file 675/3-3-0, part 1 (ICC Exhibit 1, pp. 738-39).

286 L.L. Brown, Registrar, Indian Affairs Branch, to Shumiatcher, McLeod & Neuman, Barristers and Solicitors, June 22, 1954, NA, RG 10, vol. 7111, file 675/3-3-0, part 1 (ICC Exhibit 1, p. 739).

287 Shumiatcher, McLeod & Neuman, Barristers and Solicitors, to L.L. Brown, Registrar, Indian Affairs Branch, June 28, 1954, NA, RG 10, vol. 7111, file 675/3-3-0, part 1 (ICC Exhibit 1, pp. 742-43).

288 L.L. Brown, Superintendent, Reserves and Trusts, memorandum to W.M. Cory, Legal Advisor, July 23, 1954, NA, RG 10, vol. 7111, file 675/3-3-0, part 1 (ICC Exhibit 1, pp. 740-41).

parties, an opportunity will be given them to submit further representations on the new evidence. Whether this would be done by way of reconvening the hearing or asking for written submissions from the interested parties, is a matter which would be decided by the Commissioner on the circumstances of each case.²⁸⁹

Shumiatcher reiterated that all evidence to be laid before the Commission should also be provided to the parties so they could review the materials.²⁹⁰

Meanwhile, during the flurry of correspondence between the department and the counsel for the protestors, the Trelenberg Inquiry resumed on July 2, 1954, and heard evidence from: Albert Miles, the former farming instructor of the Peepeekisis reserve; Fred Dieter, a protested member who previously testified in May; and Campbell Swanson, a protested member who was unable to testify in May.²⁹¹ On July 30, 1954, Trelenberg submitted his findings to the department and attached all the documents that had been delivered to him by McCrimmon, along with six copies of the hearing transcripts.²⁹² Trelenberg's findings supported those who claimed to have been brought into the Peepeekisis Band by a vote of the members, contrary to the assertions of Ernest Goforth:

In my mind there is no doubt that Ernest Goforth is the leader and the instigator of these protests and to me it appears strange that he should have placed himself in this position and strange that he should state emphatically that no meetings were called or votes taken to admit new members brought in by Mr. Graham when he himself admits, and the fact is corroborated, that he was away from the reserve and attending school from about 1903 to 1909, the period during which the protested claim to have been admitted.²⁹³

Trelenberg dismissed the testimony of Edwin Nokusis since he “was not on the Reserve during the pertinent period, he could not know of his own knowledge whether or not meeting [sic] were called and votes taken.”²⁹⁴ Trelenberg also stated that Charlie Koochicum was a “quiet, reserved sort of individual and took little or not [sic] part in the activities on the reserve” and

289 L.L. Brown, Superintendent, Reserves and Trusts, to Shumiatcher, McLeod & Neuman, Barristers and Solicitors, Regina, August 18, 1954, NA, RG 10, vol. 7111, file 675/3-3-0, part 1 (ICC Exhibit 1, p. 748).

290 Shumiatcher, McLeod & Neuman, Barristers and Solicitors, Regina, to L.L. Brown, Superintendent, Reserves and Trusts, Indian Affairs Branch, Ottawa, August 25, 1954, NA, RG 10, vol. 7111, file 675/3-3-0, part 1 (ICC Exhibit 1, p. 749).

291 Trelenberg Inquiry, Transcript of Proceedings, July 2, 1954, vol. III (ICC Exhibit 6A, pp. 275–317).

292 Leo Trelenberg to the Registrar, Indian Affairs Branch, July 30, 1954, NA, RG 10, vol. 7111, file 675/3-3-0, part 1 (ICC Exhibit 1, pp. 744–47).

293 Leo Trelenberg, Melville, SK, to the Registrar, Indian Affairs Branch, July 30, 1954, NA, RG 10, vol. 7111, file 675/3-3-0, part 1 (ICC Exhibit 1, p. 746).

294 Leo Trelenberg to the Registrar, Indian Affairs Branch, July 30, 1954, NA, RG 10, vol. 7111, file 675/3-3-0, part 1 (ICC Exhibit 1, p. 745).

for this fact would not have known “what was going on.”²⁹⁵ Trelenberg indicated that the membership status of those admitted to the band under the Fifty Pupil Agreement depended on the legality of the agreement and was subject to their status as Indians.²⁹⁶ Trelenberg also dismissed the protest against Ernest Goforth’s membership, regarding the protested members’ reasons as “a matter of spite” and noting that their legal counsel, M.L. Tallant, had refused to act for them in this matter.²⁹⁷

Although Trelenberg viewed most of the protestors’ testimony during the inquiry as contradictory and one of the reasons for dismissing their protests, Archie Nokusis remarked in the community session: “Well the hearings in Lorlie, the people that were supposed to have been questioned, they all came up with the same story that they were – they had a meeting and were voted in by the people...”²⁹⁸

According to his sons, Ernest Goforth also received threats against his life and safety, and they had to protect him on more than one occasion from physical and verbal abuse.²⁹⁹ Don Koochicum noted that the “feelings were so bad” during this time period that he witnessed an attempt by a colonist to contaminate his family’s water source.³⁰⁰ Elizabeth McKay, however, noted that, once the inquiry was finished, “[e]verything was quiet. It was peaceful. Everything calmed down. That was never spoken about after that.”³⁰¹ This statement contradicts the evidence of Don Koochicum, who testified that during the 1970s his tractors were vandalized and “his equipment destroyed, like fencing equipment and everything, wiring and pickets and everything like that.”³⁰²

Bethune Advisory Committee on Band Membership, 1955

The uncertainty in the wake of the Trelenberg Inquiry prompted the protested members of Peepeekisis Band to hold a meeting on January 14, 1955, and petition the government for information regarding “the progress of having our status reassured to our former legality.”³⁰³ They also questioned the

295 Leo Trelenberg to the Registrar, Indian Affairs Branch, July 30, 1954, NA, RG 10, vol. 7111, file 675/3-3-0, part 1 (ICC Exhibit 1, p. 745).

296 Leo Trelenberg to the Registrar, Indian Affairs Branch, July 30, 1954, NA, RG 10, vol. 7111, file 675/3-3-0, part 1 (ICC Exhibit 1, p. 746).

297 Leo Trelenberg to the Registrar, Indian Affairs Branch, July 30, 1954, NA, RG 10, vol. 7111, file 675/3-3-0, part 1 (ICC Exhibit 1, p. 747).

298 ICC Transcript, September 11–12, 2002 (ICC Exhibit 5A, p. 344, Archie Nokusis).

299 ICC Transcript, September 11–12, 2002 (ICC Exhibit 5A, p. 382, Aubrey Goforth; pp. 383–84, Glen Goforth).

300 ICC Transcript, September 11–12, 2002 (ICC Exhibit 5A, pp. 279–82, Don Koochicum).

301 ICC Transcript, September 11–12, 2002 (ICC Exhibit 5A, pp. 142–43, Elizabeth McKay).

302 ICC Transcript, September 11–12, 2002 (ICC Exhibit 5A, p. 283, Don Koochicum).

303 Chief and Council, File Hills Indian Colony, Peepeekisis Reserve, to J.W. Pickersgill, SGIA, January 18, 1955, NA, RG 10, vol. 7111, file 675/3-3-0, part 1 (ICC Exhibit 1, p. 752).

reasoning behind the continued freezing of the band's finances since "band funds can be used for public works, but cannot be used for individual living needs. Why public needs before human needs?"³⁰⁴

Later that month, an Advisory Committee of senior departmental officials, appointed to review Commissioner Trelenberg's findings, presented its report and recommendations to the Registrar in two separate memoranda. The committee was comprised of W.C. Bethune, Membership and Estates; W.M. Cory, Legal Advisor; and Malcolm McCrimmon, Chief of the Statistics and Membership Division.³⁰⁵ In the second memorandum, dated January 24, the committee recommended that the memberships of Ernest Goforth, Celina Desnomie, and Alex Desnomie be confirmed.³⁰⁶

The first memorandum, dated January 21, addressed the other 23 membership protests. Owing to "conflicting evidence and inability to determine what is correct in many instances," the committee reported:

Departmental records do not establish beyond doubt that in any one case the newcomer was brought into band membership by the authority of the Superintendent General as authorized by the 1887 amendment. In dealing with individual cases the legality of the admissions would be difficult, if not impossible, to establish. On the other hand it can be argued with some soundness that admission was pursuant to the amendment of 1887 or 1895. It has not been established through the public inquiry or by examination of departmental records that admissions did not conform with the Act.³⁰⁷

The committee, however, did conclusively find:

Our records fail to show that Mr. Graham and the Indian Affairs Department did comply fully with the requirements of the Indian Act in regard to the admission of newcomers to the Peepeekeesis Band. Evidence supports the view that the individuals were brought into membership in the Peepeekeesis Band

304 Note to file, summary of Peepeekeesis meeting held January 14, 1955, NA, RG 10, vol. 7111, file 675/3-3-0, part 1 (ICC Exhibit 1, p. 750).

305 W.C. Bethune, W.M. Cory, and M. McCrimmon, Indian Affairs Branch, Ottawa, memorandum to the Registrar, January 21, 1955, NA, RG 10, vol. 7111, file 675/3-3-0, part 1 (ICC Exhibit 1, p. 757); and W.C. Bethune, Membership and Estates, to the Director, January 24, 1955, NA, RG 10, vol. 7111, file 675/3-3-0, part 1 (ICC Exhibit 1, p. 763).

306 W.C. Bethune, memorandum to the Director, January 24, 1955, NA, RG 10, vol. 7111, file 675/3-3-0, part 1 (ICC Exhibit 1, p. 763).

307 W.C. Bethune, W.M. Cory, and M. McCrimmon, Indian Affairs Branch, memorandum to the Registrar, January 21, 1955, NA, RG 10, vol. 7111, file 675/3-3-0, part 1 (ICC Exhibit 1, pp. 753, 755).

- (1) without a vote as required by the 1895 legislation, and as time went on
- (2) with a vote of some original members supported by newcomers, and then
- (3) with a vote of only “newcomers.”³⁰⁸

Three alternatives were proposed:

(1) It could be decided that the protests should be allowed, on the basis: of the reputation Mr. Graham established for himself, which lends support to opinions expressed at the public hearing that he used forms of bribery or threat and disregarded the provisions of the Indian Act in the matter of admissions to band membership; and lack of proof that admissions to the Peepeekeesis Band followed a majority vote of the band or decision of the Superintendent General of Indian Affairs based on inquiry by a person specially appointed by him to make such inquiry. Such decision would result in the removal from band membership of 90% of the Indians now on the Peepeekeesis list. Some of them have been on the reserve for over fifty years, and many were born there. These Indians comprise the more progressive element. They have made substantial improvements, and section 23 of the present Act provides for compensation to Indians for permanent improvements when such Indians are lawfully removed from a reserve. The intention has been that in cases where Indians are removed from Band membership as a result of protest, improvements left behind would be paid for out of Parliamentary Appropriations. In addition to cost, many of these people would be removed from the area that has constituted their home from birth. The value of the improvements would probably be a loss and the Department would be faced with the problem of re-establishment elsewhere. Your Committee is not prepared to recommend this action, except in one case.

(2) It could be decided that the protests, with the exception referred to above, should be disallowed on the basis that it has not been established [that] admissions to membership did not conform with the requirements of the Act. There are on file consents to transfer and while they contain the names of “newcomers” rather than old timers, as a rule, voting was by a showing of hands and the forms themselves might not reveal how the voting went. In years prior to and following the time treaty was signed, inter-relationship of Indians and rather loose composition of bands doubtless resulted in informal practices in accepting new members into membership. With the exception already referred to, there is insufficient evidence to rule that the persons protested are non-Indian. There is a basis for disallowance, but such a decision would in all likelihood be appealed and the matter would remain unsettled if the Registrar’s decision was sustained. Furthermore, the finding would not be an equitable one.

308 W.C. Bethune, W.M. Cory, and M. McCrimmon, Indian Affairs Branch, memorandum to the Registrar, January 21, 1955, NA, RG 10, vol. 7111, file 675/3-3-0, part 1 (ICC Exhibit 1, pp. 754–55).

(3) An effort could be made to reach a compromise settlement with the original Peepeekeesis Band members and the so-called “newcomers”. Such agreement might involve:

(a) A division of the reserve so as to leave to the original members and their descendants the area now occupied by them, and to the newcomers the subdivided portion which is now occupied by them.

(b) Constituting a new band to compromise [sic] the “newcomers”, and

(c) the retention by the original group of band funds approximating \$35,000.00.

There is reason to believe that the original band members and their descendants might accept such a solution if, in addition to retaining their band funds, they were compensated through appropriation with a cash settlement. This Committee is convinced that a decision in accord with (1) or (2) would result in an appeal, and whatever the decision was on the appeal it would not settle the matter. Furthermore, we are of the opinion that while the objectives and results of the File Hills colony scheme were good in themselves, the methods adopted by Mr. Graham and the Department of Indian Affairs were high handed and showed a disregard for the Indian Act and the fact that the lands were set aside for the Peepeekeesis Band of Indians alone. The scheme resulted in the best lands in the reserve being made available to other Indians contrary to the provisions of the treaty as interpreted by legislation.³⁰⁹

The Advisory Committee suggested that the matter be referred to the Deputy Minister, with the recommendation that an agreement between the two groups on the reserve be negotiated and that consideration be given to the “payment of reasonable compensation to the descendants of the original members of the Band.”³¹⁰ The committee noted that 19,000 acres were occupied by the “newcomers” and proposed that “original members and their descendants” be compensated \$3 to \$5 per acre, as this was the price charged for pre-emption or purchased homestead lands.³¹¹

In the end, whatever decision the government took, the committee reasoned it would likely lead to “expensive litigation – either by way of appeals should the newcomers be taken into membership, or by appeals and claims for compensation should the appeals be disallowed.”³¹²

309 W.C. Bethune, W.M. Cory, and M. McCrimmon, Indian Affairs Branch, Ottawa, memorandum to the Registrar, January 21, 1955, NA, RG 10, vol. 7111, file 675/3-3-0, part 1 (ICC Exhibit 1, pp. 755–57).

310 W.C. Bethune, W.M. Cory, and M. McCrimmon, Indian Affairs Branch, memorandum to the Registrar, January 21, 1955, NA, RG 10, vol. 7111, file 675/3-3-0, part 1 (ICC Exhibit 1, p. 757).

311 W.C. Bethune, W.M. Cory, and M. McCrimmon, Indian Affairs Branch, memorandum to the Registrar, January 21, 1955, NA, RG 10, vol. 7111, file 675/3-3-0, part 1 (ICC Exhibit 1, p. 757).

312 W.C. Bethune, W.M. Cory, and M. McCrimmon, Indian Affairs Branch, memorandum to the Registrar, January 21, 1955, NA, RG 10, vol. 7111, file 675/3-3-0, part 1 (ICC Exhibit 1, p. 755).

Negotiations for Compensation, 1955–56

On January 25, 1955, Ernest Goforth wrote the branch to protest the recent election of a new Chief and Council and to propose the negotiation of a compromise regarding the membership issue.³¹³ H.M. Jones, Director of Indian Affairs, replied that the election matter would be looked into and that Goforth's suggestion about negotiating a compromise settlement would "receive very thoughtful consideration."³¹⁴ Shortly afterwards, Jones submitted a memorandum to the Deputy Minister, informing him that the Advisory Committee deemed that \$60,000 to \$100,000 would have to be paid in compensation.³¹⁵ "I do not think," he added, "we should try to go below the minimum figure because the Government should not endeavour to reach less than a fair settlement." He also noted Goforth's invitation to negotiate a compromise.³¹⁶

Throughout the winter and spring of 1955, both the "protested" and the "protestors" petitioned the branch for a resolution of the matter.³¹⁷ The branch indicated, however, that it was still awaiting other commission reports on band membership from across the country to be completed before taking any decisions.³¹⁸

On January 4, 1956, a meeting was held in Regina between Ernest Goforth, M.C. Shumiatcher, counsel for the protestors, and members of the Indian Affairs Branch. In his letter to E.S. Jones and M. McCrimmon of the following day, Shumiatcher first indicated that the letter was written on a "without prejudice basis" to the rights of the parties protesting and in no way could be construed as a departure from the protestors' position that those protested did not have any right to membership in the Peepeekisis Band.³¹⁹ According to Shumiatcher, McCrimmon had suggested at the meeting that, if the

313 Ernest Goforth to H.M. Jones, Director of Indian Affairs, January 25, 1955, NA, RG 10, vol. 7111, file 675/3-3-0, part 1 (ICC Exhibit 1, pp. 764–68).

314 H.M. Jones, Director, Ottawa, to Ernest Goforth, Balcarres, SK, February 2, 1955, NA, RG 10, vol. 7111, file 675/3-3-0, part 1 (ICC Exhibit 1, p. 770).

315 H.M. Jones, Director, memorandum to the Deputy Minister, February 2, 1955, NA, RG 10, vol. 7111, file 675/3-3-0, part 1 (ICC Exhibit 1, p. 771).

316 H.M. Jones, Director, Ottawa, memorandum to the Deputy Minister, February 2, 1955, NA, RG 10, vol. 7111, file 675/3-3-0, part 1 (ICC Exhibit 1, p. 772).

317 See Chief and Council, File Hills Indian Colony, Peepeekisis Reserve, to J.W. Pickersgill, SGIA, January 18, 1955, NA, RG 10, vol. 7111, file 675/3-3-0, part 1 (ICC Exhibit 1, p. 752); H.M. Jones, Director, to Joe Ironquill, January 27, 1955, NA, RG 10, vol. 7111, file 675/3-3-0, part 1 (ICC Exhibit 1, p. 769); Ernest Goforth to H.M. Jones, Director, Indian Affairs Branch, February 14, 1955, NA, RG 10, vol. 7111, file 675/3-3-0, part 1 (ICC Exhibit 1, pp. 773–76); H.M. Jones, Director, to Joe Ironquill, March 15, 1955, NA, RG 10, vol. 7111, file 675/3-3-0, part 1 (ICC Exhibit 1, pp. 777–79).

318 Registrar, Indian Affairs Branch, Ottawa, to Shumiatcher, McLeod, Neuman & Pierce, Barristers and Solicitors, April 7, 1955, NA, RG 10, vol. 7111, file 675/3-3-0, part 1 (ICC Exhibit 1, p. 781).

319 M.C. Shumiatcher, Shumiatcher & McLeod, to M. McCrimmon, Registrar for Commission of Inquiry into Membership of Indian Bands, and E.S. Jones, Regional Supervisor, Indian Affairs Branch, January 5, 1956, NA, RG 10, vol. 7111, file 675/3-3-0, part 2 (ICC Exhibit 1, p. 782).

protestors were to submit a money figure to the branch and if they were to withdraw their objections upon payment of that amount, “something very tangible would be done to improve the housing and welfare of the Indians of the Band.”³²⁰ Shumiatcher also indicated that McCrimmon proposed the surrender of a large part of the Band’s reserve land to the Crown “for the use of the non-members” in exchange for \$60,000.³²¹ He concluded, however, that his clients could not accept such an offer as “[t]here are too many facts which have not yet been disclosed by the Department upon which any settlement must be based ...” McCrimmon’s memorandum to W.C. Bethune, submitted with Shumiatcher’s letter on January 10, 1956, stated:

After some discussion, the question of surrendering all the subdivided portion of the Reserve, comprising 19,488 acres, was considered. Mr. Shumiatcher asked me what the Branch would pay for the acreage involved and I made it clear to him that I was not in a position to negotiate for this land. Furthermore, I stated that I was not admitting that the protestors had any claim against the Branch, but that if a surrender of the subdivided portion would end once and for all the controversy over membership, I would be prepared to recommend to the Branch that they pay the original members \$3.00 per acre, the equivalent of the price paid for pre-emption land in this district at the time the agreement of 1911 was negotiated. This explains his reference to the \$60,000 in his submission. He replied that the Indians would expect payment of a few hundred thousand dollars. After considerable discussion he agreed to submit a written proposal as to the terms the original band members would accept. His submission is on file hereunder.³²²

McCrimmon concluded that at least \$500,000 would be required to settle the matter based upon the terms proposed by Shumiatcher.³²³

On January 11, 1956, H.M. Jones, Acting Deputy Minister of Indian Affairs, reviewed both Shumiatcher’s letter and McCrimmon’s memorandum and reported to John Pickersgill, the Minister:

As I think you are aware, a rather peculiar membership protest situation exists at the Peepeekeesis Reserve near Lorie, Saskatchewan. It arises from the fact that a former senior official of the Indian Department promoted a scheme, known as the

320 M.C. Shumiatcher, Shumiatcher & McLeod, to M. McCrimmon, Registrar for Commission of Inquiry into Membership of Indian Bands, and E.S. Jones, Regional Supervisor, Indian Affairs Branch, January 5, 1956, NA, RG 10, vol. 7111, file 675/3-3-0, part 2 (ICC Exhibit 1, p. 783).

321 M.C. Shumiatcher, Shumiatcher & McLeod, Barristers and Solicitors, to M. McCrimmon, Registrar for Commission of Inquiry into Membership of Indian Bands, and E.S. Jones, Regional Supervisor, Indian Affairs Branch, January 5, 1956, NA, RG 10, vol. 7111, file 675/3-3-0, part 2 (ICC Exhibit 1, p. 783).

322 M. McCrimmon, Registrar, Indian Affairs Branch, to W. Bethune, January 10, 1956, NA, RG 10, vol. 7111, file 675/3-3-0, part 2 (ICC Exhibit 1, pp. 786–87).

323 M. McCrimmon, Registrar [for the Commission of Inquiry into Membership of Indian Bands], Indian Affairs Branch, to W. Bethune, January 10, 1956, NA, RG 10, vol. 7111, file 675/3-3-0, part 2 (ICC Exhibit 1, p. 787).

File Hills colony, for the establishment in farming of graduates of Indian Residential Schools. As a settlement scheme, it was reasonably successful, but I am afraid that the provisions of the Act with respect to the transfer of Indians from one Band to another may have been given scant consideration.

Having this in mind, it was thought that an effort should be made to reach some compromise settlement with the descendants of the original members ...

It will be apparent from Mr. McCrimmon's report and the accompanying copy of a letter written by Mr. M.C. Shumiatcher, Barrister of Regina, that there is little hope of a reasonable settlement. Therefore, it is felt that decisions on the individual protests should now be given by the Registrar, and the cases allowed to reach the appeal stage where final decisions will be given by the reviewing judge. It is altogether likely that whatever decisions were reached by the Registrar, there would be appeals. If this procedure meets with your approval, each case will be reviewed carefully, although from the previous review, it is probable that the decisions will result in twenty-five being declared entitled to membership in the Band, and one not entitled to membership.

The question of compensation, if any, would have to be determined at a later date, probably by legal process.³²⁴

Judge McFadden's Review of Band Memberships, 1956

The course of action suggested by the Acting Deputy Minister in January was apparently approved. On February 2, 1956, W.C. Bethune wrote a memorandum to H.M. Jones and recommended that all the protested members be included in the membership of the Peepeekisis Band except Albert Daniels and Campbell Swanson, who required further consideration.³²⁵ Jones's memorandum to the Deputy Minister on March 13, 1956, stated that Swanson's fate was considered by the Registrar on February 10, 1956, and he ruled that Swanson be struck from the membership rolls because "his ancestors were of non-Indian status."³²⁶ Jones also stated that N.J. McLeod, Superintendent of the File Hills–Qu'Appelle Agency, had asked about the status of Margaret Swanson, widow of Marion Swanson, and her two children who resided on the reserve.³²⁷ Jones recommended that Margaret Swanson and her family stay on the membership rolls because "they were not

324 Acting Deputy Minister, Department of Citizenship and Immigration, to the Minister, Department of Citizenship and Immigration, January 11, 1956, NA, RG 10, vol. 7111, file 675/3-3-0, part 2 (ICC Exhibit 1, pp. 788–89).

325 W.C. Bethune, Acting Superintendent, Reserves and Trusts, to the Director, February 2, 1956, NA, RG 10, vol. 7111, file 675/3-3-0, part 2 (ICC Exhibit 1, p. 792).

326 H.M. Jones, Director of Citizenship and Immigration, Indian Affairs Branch, memorandum to the Deputy Minister, March 13, 1956, NA, RG 10, vol. 7111, file 675/3-3-0, part 2 (ICC Exhibit 1, p. 793).

327 H.M. Jones, Director of Citizenship and Immigration, Indian Affairs Branch, to the Deputy Minister, March 13, 1956, NA, RG 10, vol. 7111, file 675/3-3-0, part 2 (ICC Exhibit 1, p. 793).

protested” previously; he also stated that requests for a judicial review of the Registrar’s decisions would expire on May 10, 1956.³²⁸

On March 15, 1956, Ernest Goforth informed the branch that he was appealing the Registrar’s decision made in favour of the 23 protested members.³²⁹ In April, Georgina Kootawa (Shave Tail) repeated the request for a review,³³⁰ and in May, the protestors’ legal counsel also requested the review.³³¹ Meanwhile, the File Hills Colony members sent a petition appealing the decision regarding Campbell Swanson, asking that he not be displaced from the membership into which he had been born.³³²

On May 7, 1956, Ernest Goforth wrote to H.M. Jones asking the department for an allotment of band funds to pay for legal fees and stated that \$24,000 had already been taken out of the band account to pay for the legal fees of the protested members over the previous five years.³³³

In September 1956, both H.M. Jones and W.C. Bethune recommended that the branch consider the appointment of counsel “to ensure that the Department’s case is adequately presented to the Judge”³³⁴ and to “take care of the Branch interests.”³³⁵ The Deputy Minister wrote in a marginal note on Jones’s memorandum that “[t]he question of protest is a matter between Indians and we should not interfere. The Branch should not be a party for or against, although we should assist by producing documents, etc. when required. I consulted with the Minister who agrees with this decision.”³³⁶

In both of the above-mentioned memoranda, the authors indicated that Ernest Goforth had again approached McCrimmon asking him to consider the department’s offer made in Regina in January; however, since notices of appeal had already been filed by the protestors and since Judge J.H.McFadden

328 H.M. Jones, Director of Citizenship and Immigration, Indian Affairs Branch, to the Deputy Minister, March 13, 1956, NA, RG 10, vol. 7111, file 675/3-3-0, part 2 (ICC Exhibit 1, p. 794).

329 Ernest Goforth to J.W. Pickersgill, SGIA, March 15, 1956, NA, RG 10, vol. 7111, file 675/3-3-0, part 2 (ICC Exhibit 1, p. 797).

330 Georgina Kootawa (Shave Tail) to M. McCrimmon, Registrar, Indian Affairs Branch, Department of Citizenship and Immigration, April 26, 1956, NA, RG 10, vol. 7111, file 675/3-3-0, part 2 (ICC Exhibit 1, p. 800).

331 Shumiatcher, Moss & Lavery, Barristers and Solicitors, to the Registrar, Indian Affairs Branch, May 1, 1956, NA, RG 10, vol. 7111, file 675/3-3-0, part 2 (ICC Exhibit 1, p. 802).

332 Members of File Hills Indian Colony, Peepeekisis Reserve, to unidentified recipient, April 1956, no file reference available (ICC Exhibit 1, pp. 798–99).

333 Ernest Goforth to H.M. Jones, Director, Indian Affairs Branch, Department of Citizenship and Immigration, May 7, 1956, NA, RG 10, vol. 7111, file 675/3-3-0, part 2 (ICC Exhibit 1, p. 805).

334 H.M. Jones, Director, Indian Affairs Branch, Department of Citizenship and Immigration, to the Deputy Minister, September 5, 1956, NA, RG 10, vol. 7111, file 675/3-3-0, part 2 (ICC Exhibit 1, p. 812).

335 W.C. Bethune, Superintendent, Reserves and Trusts, to H.M. Jones, Director of Indian Affairs Branch, Department of Citizenship and Immigration, September 4, 1956, NA, RG 10, vol. 7111, file 675/3-3-0, part 2 (ICC Exhibit 1, p. 811).

336 H.M. Jones, Director of Indian Affairs, Ottawa, to the Deputy Minister, September 5, 1956, with marginal note by the Deputy Minister, dated September 7, 1956, NA, RG 10, vol. 7111, file 675/3-3-0, part 2 (ICC Exhibit 1, p. 813).

had been appointed to review McCrimmon’s decision, negotiations could not be discussed.³³⁷ McFadden’s review was to examine the membership protests at both the Peepeekisis Band and the Okanese Band.

On October 1, Goforth wrote to the branch requesting that the review be postponed for two reasons: he had been injured, and it was difficult for him to raise the \$500 needed for legal fees because band members were “scattered” throughout other communities. He again reiterated his openness to “compromise on the offer made by the Department on January 4, 1956 at Regina.”³³⁸ In a letter dated October 3, Jones repeated the branch’s stance that it was too late for a settlement and questioned Goforth’s legal authority to rescind the protestors’ request for an appeal since the branch had been in touch with the protestors’ lawyer.³³⁹ That same day, Judge McFadden wired the branch indicating that the Peepeekisis protestors no longer had legal counsel owing to their inability to pay the fees and suggested that the branch hire Mr Lavery, of Shumiatcher, Moss and Lavery, to represent the Peepeekisis protestors because he was familiar with their case and was already acting for the Okanese Band.³⁴⁰ The branch replied that it had never paid the legal fees for either side in membership protests because these were “disputes between Indians” and that McCrimmon would be available to provide factual information.³⁴¹

The hearing lasted from October 9 to 15, 1956, with Ernest Goforth representing the protestors and M.L Tallant representing the protested. On the last day, shortly before concluding, Judge McFadden made the following comments:

I may say it is going to be a very difficult thing for me to decide this case. I am sure it is going to take me a great deal of time to prepare a decision. I regret that under the Act there is not a Court to review my decision and I regret very much that there is no provision they could go over my head and put me right, if I should be wrong, but apparently it does make some provisions that this Decision shall be final.

...

-
- 337 W.C. Bethune, Superintendent, Reserves and Trusts, to H.M. Jones, Director, Indian Affairs Branch, Department of Citizenship and Immigration, September 4, 1956, NA, RG 10, vol. 7111, file 675/3-3-0, part 2 (ICC Exhibit 1, p. 810), and H.M. Jones, Director, Indian Affairs Branch, Department of Citizenship and Immigration, to the Deputy Minister, September 5, 1956, NA, RG 10, vol. 7111, file 675/3-3-0, part 2 (ICC Exhibit 1, p. 812).
- 338 Ernest Goforth to H.M. Jones, Director, Indian Affairs Branch, Department of Citizenship and Immigration, October 1, 1956, NA, RG 10, vol. 7111, file 675/3-3-0, part 2 (ICC Exhibit 1, p. 816).
- 339 H.M. Jones, Director, Ottawa, to Ernest Goforth, Balcarres, SK, October 3, 1956, NA, RG 10, vol. 7111, file 675/3-3-0, part 2 (ICC Exhibit 1, pp. 817–18).
- 340 Judge J.H. McFadden, to the Indian Affairs Branch, Department of Citizenship and Immigration, October 3, 1956, NA, RG 10, vol. 7111, file 675/3-3-0, part 2 (ICC Exhibit 1, p. 819).
- 341 H.M. Jones, Director, Indian Affairs Branch, to Judge J.H. McFadden, October 3, 1956, NA, RG 10, vol. 7111, file 675/3-3-0, part 2 (ICC Exhibit 1, p. 820).

... If I am wrong in my view of the Law, in interpreting the Act, then there might possibly be a case that Mr. Tallant or you, Mr. Goforth – or perhaps the Department, could have my Decision placed before a Higher Court ...³⁴²

On December 13, 1956, Judge McFadden provided his decision.³⁴³ In the case of the 18 people and their descendants who were admitted into the Band before 1911, Judge McFadden found that the Registrar had correctly decided that the records showed they were admitted and that “it has not been established that requirements of the Indian Act were not complied with.”³⁴⁴ Judge McFadden also upheld the Registrar’s decision that the five people who were admitted under the 1911 Fifty Pupil Agreement were entitled to band membership, because they had built a life in the Colony on the assumption that the agreement was valid.³⁴⁵ He overturned the Registrar’s decision regarding Campbell Swanson, indicating that the Consent to Transfer form for Campbell’s father, Alfred, would indicate that the department would have looked into the allegations that the father was not of aboriginal descent: “Very strong evidence should be required to find the Department negligent in that respect and I cannot see that such evidence is apparent in this case.”³⁴⁶ In the case of Albert Daniels, McFadden also overturned the Registrar’s decision, based on a more complex legal set of reasons that he discussed at length.³⁴⁷

Judge McFadden confirmed 23 of the protested memberships and reinstated the remaining two.³⁴⁸ He had more difficulty, however, coming to terms with his jurisdiction to decide on the validity of the 1911 Fifty Pupil Agreement and his decision in that regard:

If I have jurisdiction in that regard, I am not prepared to say that I consider the agreement to be valid beyond question but I have arrived at the conclusion that it is valid rather than invalid. I further hold that insofar as that 1911 agreement is concerned the protestors or those whom they represent are estopped, as against those protested, from pleading such 1911 agreement as being invalid.³⁴⁹

- 342 McFadden Hearing, Transcript of Proceedings, October 9–15, 1956 (ICC Exhibit 6B, p. 238, J.H. McFadden).
 343 Decision of Judge J.H. McFadden, “In the matter of The Indian Act, Chapter 149, R.S.C. 1952, and amendments thereto and in the matter of the membership of Alex Desnomie and other parties in the Peepeekeesis Band,” December 13, 1956, reproduced as Appendix F.
 344 McFadden Decision, December 13, 1956 (ICC Exhibit 6C, pp. 3–14). These people were Alex Desnomie, Celena Desnomie, Widow Joe McNabb, Widow Joe McKay, Fred Dieter, John Thomas, Ben Stonechild, Roy Keewatin, Mark Ward, William Ward, Norman Keewatin, William Bellegarde, Francis Dumont, Clifford Pinay, Joseph Ironquill, Henry McLeod, Mary Brass, and Magloire Bellegarde.
 345 McFadden Decision, December 13, 1956 (ICC Exhibit 6C, pp. 18–19). These people were Pat LaCree, Moise Bellegarde, David Bird, Noel Pinay, and Prisque LaCree.
 346 McFadden Decision, December 13, 1956 (ICC Exhibit 6C, p. 23).
 347 McFadden Decision, December 13, 1956 (ICC Exhibit 6C, pp. 23–32).
 348 J.H. McFadden to H.M. Jones, Director, Indian Affairs Branch, Ottawa, December 19, 1956, NA, RG 10, vol. 7111, file 675/3-3-0, part 2 (ICC Exhibit 1, p. 824).
 349 McFadden Decision, December 13, 1956 (ICC Exhibit 6C, p. 18).

Alleged Offer of Compensation from Canada, 1962

In an affidavit dated May 25, 1984, Ernest Goforth's wife, Margaret Goforth, stated that her husband had received an offer of compensation prior to his death in September 1962.³⁵⁰ Their sons Aubrey and Glen later gave concurring testimony during the community session in September 2002.³⁵¹ Mrs Goforth recounted how, in the first week of September, she and her husband were heading to the school to do janitorial work when he became ill. In her affidavit, Mrs Goforth stated:

14. While we were awaiting arrival of the ambulance to take him to the hospital three Indian Affairs officials arrived. Of the three, I recognized Mr. N.J. McLeod and Mr. Jones. The other I believe was from Ottawa. Mr. McLeod was the File Hills Qu'Appelle District Superintendent, IAB and Mr. Jones was the Regional Superintendent, IAB.

15. My husband was very sick, yet asked what he could do for them.

16. They said they came to make a settlement on the membership issue. They proceeded to read the terms from the papers they brought with them.

17. To each original member two hundred dollars were to be given, and to each family originally of the band a new house, that is eight new homes in all. To each of those original families, farm implements and stock. The houses were to be built on the unsubdivided section of the Peepeekisis Reserve, preferably clustered in one location. The total cost of this settlement would be sixty-two thousand dollars.

18. My husband told them he would have to call those original members together to consider those terms of settlement. This the officials agreed to. Unfortunately my husband died a few days later.³⁵²

Elwood Pinay testified that Goforth received an offer of \$60,000 and eight new houses for the protestors, but that Goforth turned down this offer "at the time of the – when he was ill" and that he did so "because he didn't want to share this money with his original protestors."³⁵³ Stewart Koochicum, Ernest Goforth's nephew, also said that the offer "was turned down" by his uncle, but made no allegation similar to Pinay's. Koochicum added that his uncle said he would have to take it to the people first.³⁵⁴ According to Mrs Goforth and the sons, however, Goforth never refused the offer. Aubrey Goforth stated that he read the letter from the department and that he saw the women in his family reacting with joy that they would finally be compensated.³⁵⁵ Margaret Goforth

350 Affidavit of Margaret Goforth, Peepeekisis Reserve, May 25, 1984 (ICC Exhibit 2A, p. 66).

351 ICC Transcript, September 11–12, 2002 (ICC Exhibit 5A, pp. 389–91, Aubrey and Glen Goforth).

352 Affidavit of Margaret Goforth, Peepeekisis Reserve, May 25, 1984 (ICC Exhibit 2A, p. 66).

353 ICC Transcript, September 11–12, 2002 (ICC Exhibit 5A, p. 216, Elwood Pinay).

354 ICC Transcript, September 11–12, 2002 (ICC Exhibit 5A, pp. 295–96, Stewart Koochicum).

355 ICC Transcript, September 11–12, 2002 (ICC Exhibit 5A, pp. 370–71, Aubrey Goforth).

stated, however, that “nothing was ever done to follow-up this settlement” and that eventually she divided her husband’s papers between her sons Aubrey and Glen, but many of the papers were destroyed when Glen’s house burned down.³⁵⁶

Peepeekisis Specific Claim, 1986–2001

In 1978, the Federation of Saskatchewan Indians obtained a copy of Judge McFadden’s decision.³⁵⁷ Eight years later, in 1986, the Peepeekisis Band submitted a specific claim to the Department of Indian Affairs and Northern Development, alleging that

the actions of the Department of Indian Affairs and its agents, which resulted in the colonization and subdivision of our reserve, the consequent diminishment and alienation of this land and the “Pauperization of the Original Band Members”, as a result of the negligent and improper administration of our land, was a breach of the Crowns fiduciary obligations to act in our best interests.³⁵⁸

In April 2001, after receiving the Peepeekisis First Nation’s request, the Indian Claims Commission agreed to conduct an inquiry into its claim. In September 2001, the panel found that it had the jurisdiction to conduct this inquiry on the grounds that Canada’s breach of its numerous commitments and its inordinate delay in responding to the claim constituted a rejection of the claim.

356 Affidavit of Margaret Goforth, Peepeekisis Reserve, May 25, 1984 (ICC Exhibit 2A, p. 66). See also ICC Transcript, September 11–12, 2002 (ICC Exhibit 5A, pp. 389–91, Glen Goforth).

357 H.H. Chapman, Registrar, Department of Indian and Northern Affairs, Ottawa, to David Langille, Federation of Saskatchewan Indians, Regina, March 7, 1978, file reference unavailable (ICC Exhibit 1, p. 825).

358 Enoch J. Poitras, Chief, Peepeekisis Indian Band, Balcarres, SK, to David Crombie, Minister of Indian Affairs and Northern Development, Ottawa, April 18, 1986, file reference unavailable (ICC Exhibit 1, pp. 826–27).

PART III

ISSUES

The Indian Claims Commission is inquiring into the following four issues:

- 1 Has Canada breached a lawful obligation to the Peepeekisis First Nation in respect of Canada's decision to undertake and implement what is described as the File Hills Colonization Scheme?
- 2 If the answer to question 1 is in the affirmative, the following additional questions should be posed:
 - (a) What is the nature of the breach or breaches?
 - (b) What are the appropriate criteria to compensate the Peepeekisis First Nation and its members for the breach or breaches?
- 3 If the answer to question 1 is in the negative, do Canada's actions give rise to a claim under the heading "Beyond Lawful Obligations," as outlined in the Native Claims Policy?
- 4 If the answer to question 3 is in the affirmative, what would be appropriate criteria to compensate the Peepeekisis First Nation and its members?

PART IV

ANALYSIS

INTRODUCTION

The analysis begins with the Crown's decision to create a farm colonization Scheme on the Peepeekisis First Nation reserve. The panel considers that this decision demands close scrutiny in order to determine whether the Crown breached a lawful obligation to the First Nation. The panel will therefore examine the terms of Treaty 4, the legislative requirements of the *Indian Act*, and the fiduciary obligation, if any, owed to the First Nation over the decision to place a farming Colony on its reserve.

The panel will also analyze the various steps the Crown took to implement the colonization Scheme on the Peepeekisis reserve. The Crown implemented its decision through a number of different actions, each of which will require the panel to ask if the Crown breached a lawful obligation – under treaty, the *Indian Act*, or a fiduciary obligation – to the First Nation. These separate acts can be described as (1) the placement on the reserve of industrial school graduates who were not members of the Peepeekisis Band; (2) the subdivision of the reserve into farming plots; (3) the allocation of those farming plots to graduates; (4) special assistance to the industrial school graduates; and (5) the transfer of the memberships of those graduates, or ex-pupils, from their former bands to the Peepeekisis Band.

The First Nation argues that the Crown's decision to create the Scheme, and its actions in implementing it, constituted breaches of lawful obligation to the First Nation. In response, Canada raises the defence of *res judicata* – that the matter was already decided and cannot be re-examined by the ICC – stemming from the 1956 decision of Judge J.H. McFadden of the district court of the Judicial District of Melville, Saskatchewan. The panel will discuss this defence in the analysis of the transfer of memberships for the graduates; first, as a defence to the question of the validity of the membership transfers; second, as a defence to the Crown's conduct in obtaining the membership transfers; and, finally, as Canada's defence to the entire claim.

Canada has also made alternative arguments in answer to the First Nation’s submissions regarding the Crown’s lawful obligations under Treaty 4, the *Indian Act*, and the fiduciary relationship. We turn, therefore, to the parties’ claims and defences as they relate to these matters before addressing Canada’s defence of *res judicata*.

CHARACTERIZATION OF THE FILE HILLS SCHEME

A review of the record reveals that the File Hills Scheme has been referred to by many different names. It has been called an “experiment,” a “colony system,”³⁵⁹ the “school-boy colony,”³⁶⁰ “Graham’s system,”³⁶¹ the “ex-pupil colony,”³⁶² a “settlement scheme,”³⁶³ and, most often, the “File Hills Colony.”³⁶⁴ In their legal submissions, the parties each put forward their own characterization of the events in question. The First Nation’s submissions describe the events as “a unique ‘experiment’ in Canadian history,”³⁶⁵ one that included the allocation, survey, and subdivision of Peepeekisis reserve lands for the benefit of “colonists”; the transfer of membership of the “colonists”; and the separation of the “colonists” from the “*original* band members.” In its written reply submissions, the First Nation articulated its view of the events in question:

What the Commission is called upon to consider in the present case is Graham’s Scheme to bring non-band members onto the Peepeekisis Reserve in order to establish them in farming operations and the dispossession of existing band members from those lands. The evidence is clear that Graham assumed significant control over the Peepeekisis Band. By bringing non-band members onto the Reserve and allocating land to them, the original band members were deprived of the use of those lands and, as the families of the individuals transferred to the reserve became larger, the problem became greater and greater.

...

359 David Laird, Indian Commissioner, to the SGIA, October 15, 1902, Canada, *Annual Report of the Department of Indian Affairs for the Year Ended June 30, 1902*, 189 (ICC Exhibit 1, p. 369).

360 W.M. Graham, Indian Agent, Qu’Appelle Agency, to the SGIA, August 17, 1903, Canada, *Annual Report of the Department of Indian Affairs for the Year Ended June 30, 1903*, 186 (ICC Exhibit 1, p. 397).

361 Kate Gillespie, Principal, File Hills Boarding School, to the SGIA, August 30, 1904, Canada, *Annual Report of the Department of Indian Affairs for the Year Ended June 30, 1904*, 346 (ICC Exhibit 1, p. 414).

362 W.M. Graham, Inspector of Indian Agencies, Qu’Appelle Inspectorate, to Frank Pedley, DSGIA, August 1, 1905, Canada, *Annual Report of the Department of Indian Affairs for the Year Ended June 30, 1905*, 149 (ICC Exhibit 1, p. 442).

363 Acting Deputy Minister of Indian Affairs to the Minister of Indian Affairs, January 11, 1956, NA, RG 10, vol. 7111, file 675/3-3-0, part 2 (ICC Exhibit 1, p. 788).

364 David Laird, Indian Commissioner, to Frank Pedley, DSGIA, October 14, 1905, Canada, *Annual Report of the Department of Indian Affairs for the Year Ended June 30, 1905*, 194 (ICC Exhibit 1, p. 455). See also Acting Deputy Minister of Indian Affairs to the Minister of Indian Affairs, January 11, 1956, NA, RG 10, vol. 7111, file 675/3-3-0, part 2 (ICC Exhibit 1, p. 788).

365 Written Submission on Behalf of the Peepeekisis First Nation, October 21, 2002, para. 163.

While the overall impact of admitting a few members to a band may not have a significant impact on the distribution of resources, in a case where existing band members are to be outnumbered, the Scheme effectively changed “the band” and has substituted a different entity from that which entered treaty.³⁶⁶

Canada, in its written submissions, expressed a somewhat different view of these events:

In accordance with its agrarian policy for Indian Bands, around the turn of the last century, Canada implemented a project on Peepeekisis I.R. 81 to establish graduates of residential and industrial schools as progressive farmers. The reserve was subdivided and graduates were located on plots for farming, pursuant to the *Indian Act*. The graduates came largely from other bands and were admitted into membership of the Peepeekisis Band with the consent of the band on an individual basis until 1911, and thereafter by way of an Agreement between Canada and the Peepeekisis Band to admit 50 further graduates.³⁶⁷

The File Hills Scheme can be seen as a totality of two important steps: the decision to *undertake* the Scheme on the Peepeekisis reserve and the methods to *implement* it. Essentially, there were five stages in implementing the Scheme: the placement of non-band members on the reserve; the subdivision of the reserve into farming plots; the allocation of these farming plots to the industrial school graduates; financial assistance to the graduates; and the transfer of memberships of the graduates into the Peepeekisis Band.

The Commission considers that the File Hills Scheme, although undertaken and implemented with the encouragement and support of senior officials, was inextricably linked to the arrival of William Morris Graham in 1896 and the duration of his authority as Indian Agent, Inspector of Indian Agencies, and Indian Commissioner. We find that the File Hills Scheme had its beginnings by early 1898, with the arrival and formal transfer of Qu’Appelle Industrial School graduate Joseph McNabb into the Peepeekisis Band and his establishment in a farming operation. The Scheme was not begun at the initiative of the Peepeekisis Band; as the First Nation points out, the creation of a farming colony on the reserve would have been “inconsistent with the beliefs of traditional members of the First Nation.”³⁶⁸ Rather, the government’s objective in creating the File Hills Colony was, as described by Canada’s counsel, to provide “an example of the potential success of Canada’s policy at that time which was to ‘civilize,’ ‘assimilate’ Aboriginal peoples, the

366 Written Submission on Behalf of the Peepeekisis First Nation, January 13, 2003, paras. 73 and 74.

367 Written Submission on Behalf of the Government of Canada, December 23, 2002, p. 1.

368 Written Submission on Behalf of the Peepeekisis First Nation, October 21, 2002, para. 133.

idea being that they would become part of mainstream society through this process.”³⁶⁹

Canada acknowledges that it was Graham who first planned to put industrial school graduates on the Peepeekisis reserve, pointing to his 1898 and 1899 reports which indicated that five graduates were already situated on the reserve.³⁷⁰ There is no evidence on the record to indicate that the Department of Indian Affairs had a formal policy in 1898 to establish farming colonies, and no evidence of similar schemes taking root on other reserves in Canada. It is clear, however, that the department welcomed the idea of helping industrial school graduates to become self-sufficient farmers, as part of its policy of encouraging Indian people to adopt agriculture as a way of life. Between 1898 and 1902, officials did not appear to question Graham’s actions, even in light of the sudden, unexplained increase in the number of Consents to Transfer memberships into the Peepeekisis Band that were coming forward. By 1902, however, when “fifteen ex-pupil lads” had been brought onto the reserve to farm, Indian Commissioner David Laird confirmed that “the department has authorized an experiment to be made of the colony system,” identifying by name the File Hills Colony as a “fairly successful” example.³⁷¹ We agree with the First Nation that, by 1902, if not before, “the scheme itself had clearly been approved at a level above Graham.”³⁷²

The government could have chosen to set up separate reserves for the industrial school graduates but, according to Laird, did not do so for financial reasons: “The method adopted does not involve the expense of setting apart separate reserves for ex-pupils.”³⁷³ Instead, the government preferred to select “a portion of some of the larger and more fertile reserves” that were at a safe distance from the less progressive Indian settlements, yet close to the farming instructor and the Indian Agent.³⁷⁴ The Peepeekisis reserve seemed to meet all these requirements and more. The populations of the four contiguous File Hill Bands – Peepeekisis, Star Blanket, Okanese, and Little Black Bear – had declined and, according to Inspector T.P. Wadsworth’s 1891

369 ICC Transcript, April 3, 2003, pp. 97–98 (Uzma Ihsanullah).

370 Written Submission on Behalf of the Government of Canada, December 23, 2002, para. 4.

371 David Laird, Indian Commissioner, to the SGIA, October 15, 1902, Canada, *Annual Report of the Department of Indian Affairs for the Year Ended June 30, 1902*, 189 (ICC Exhibit 1, p. 369).

372 ICC Transcript, April 3, 2003, p. 25 (Thomas Waller, QC).

373 David Laird, Indian Commissioner, to the SGIA, October 15, 1902, Canada, *Annual Report of the Department of Indian Affairs for the Year Ended June 30, 1902*, 189 (ICC Exhibit 1, p. 369).

374 David Laird, Indian Commissioner, to the SGIA, October 15, 1902, Canada, *Annual Report of the Department of Indian Affairs for the Year Ended June 30, 1902*, 189 (ICC Exhibit 1, p. 369).

report,³⁷⁵ the four bands were pooling their farm labour and proceeds to sustain themselves. In addition, some of the File Hills children were already at the Qu'Appelle Industrial School or had graduated and were starting to farm. Thus, the Peepeekisis reserve, the site with the most fertile agricultural land within the File Hills reserves, was an obvious choice for such an experiment. The government's decision to locate the Colony on an established reserve for financial reasons would prove, however, to have dramatic consequences for the First Nation.

THE CROWN'S DECISION TO UNDERTAKE THE SCHEME AT PEEPEEKISIS

This section addresses the question whether the Crown's initial decision to undertake the File Hills Scheme on the Peepeekisis reserve was in breach of Treaty 4, the *Indian Act*, or the Crown's fiduciary obligation, if any, to the Peepeekisis Band.

Did the Decision to Undertake the Scheme Comply with Treaty 4?

The mandate of the Indian Claims Commission includes the authority to examine whether the Crown's actions have resulted in non-fulfilment of the applicable treaty. Treaty 4 provides in part:

And Her Majesty the Queen hereby agrees, through the said Commissioners, to assign reserves for said Indians, such reserves to be selected by officers of Her Majesty's Government of the Dominion of Canada appointed for that purpose, after conference with each band of the Indians, and *to be of sufficient area to allow one square mile for each family of five, or in that proportion for larger or smaller families*; provided, however, that it be understood that, if at the time of selection of any reserves, as aforesaid, there are any settlers within the bounds of the lands reserved for any band, Her Majesty retains the right to deal with such settlers as She shall deem just, *so as not to diminish the extent of land allotted to the Indians*; and provided, further, that the aforesaid reserves of land, or any part thereof, or any interest or right therein, or appurtenant thereto, *may be sold, leased or otherwise disposed of by the said Government for the use and benefit of the said Indians, with the consent of the Indians entitled thereto first had and obtained*, but in no wise shall the said Indians, or any of them, be entitled to sell or otherwise alienate any of the lands allotted to them as reserves.

...

It is further agreed between Her Majesty and the said Indians that the following articles shall be supplied to any band thereof who are now actually cultivating the

³⁷⁵ T.P. Wadsworth, Inspector of Indian Agencies, to the Indian Commissioner, December 21, 1891, NA, RG 10, vol. 3859, file 82250-7 (ICC Exhibit 1, p. 120).

soil, or who shall hereafter settle on their reserves and commence to break up the land, that is to say: two hoes, one spade, one scythe and one axe for every family so actually cultivating, and enough seed wheat, barley, oats and potatoes to plant such land as they have broken up; also one plough and two harrows for every ten families so cultivating as aforesaid, and also to each Chief for the use of his band as aforesaid, one yoke of oxen, one bull, four cows, a chest of ordinary carpenter's tools, five hand saws, five augers, one cross-cut saw, one pit-saw, the necessary files and one grindstone, *all the aforesaid articles to be given, once for all, for the encouragement of the practice of agriculture among the Indians.*³⁷⁶

Both parties have enumerated the principles of treaty interpretation that should guide the panel in determining whether the Crown breached its lawful obligation to the Peepeekisis First Nation. Of the principles summarized in *R. v. Marshall* and relied on by the First Nation, the five following are of particular significance in this claim: the words of the treaty are to be given the sense they would naturally have held for the parties at the time; the treaty should be liberally construed, and any ambiguities resolved in favour of the aboriginal signatory; the terms of the treaty cannot be altered by exceeding what is realistic or possible, given the language; the goal is to choose from among the possible interpretations of common intention the one that best reconciles the interests of both parties at the time the treaty was signed; and the honour of the Crown is always at stake in its dealings with aboriginal people.³⁷⁷ The Commission has relied on a number of these principles in previous reports.³⁷⁸

Canada points out that the First Nation did not raise any arguments surrounding the negotiation of Treaty 4 that could have resulted in oral terms or a common understanding that did not form part of the written text of Treaty 4.³⁷⁹ We agree that this is not a situation where the panel must reconcile various possible interpretations of the common intention of Treaty 4; instead, the panel will consider the plain words of the treaty itself.

First, the words of Treaty 4 referring to the grant of agricultural implements reflect one of the objectives of setting aside reserve lands under the treaty – to encourage the signatory bands to take up agriculture as a way

376 *Treaty No. 4 between Her Majesty the Queen and the Cree and Saulteaux Tribes of Indians at Qu'Appelle and Fort Ellice* (Ottawa: Queen's Printer, 1966) (ICC Exhibit 8). Emphasis added.

377 Written Submission on Behalf of the Peepeekisis First Nation, October 21, 2002, para. 61, outlining certain principles of treaty interpretation established by Supreme Court of Canada decisions, as summarized by Chief Justice McLachlin, dissenting for other reasons, in *R. v. Marshall*, [1999] 3 SCR 456 at para. 78.

378 See, for example, ICC, *Carry the Kettle First Nation Inquiry Cypress Hills Claim* (Ottawa, July 2000), reported (2000) 13 ICCP 209 at 300–1; ICC, *Lucky Man Cree Nation Treaty Land Entitlement Inquiry* (Ottawa, March 1997), reported (1998) 6 ICCP 109 at 162; and ICC, *Kabkewistabaw First Nation Treaty Land Entitlement Inquiry* (Ottawa, November 1996), reported (1998) 6 ICCP 21 at 74–75.

379 Written Submission on Behalf of the Government of Canada, December 23, 2002, para. 85.

of life, given, as Canada says, the increase in the settler population and the decline of the buffalo.³⁸⁰ The First Nation characterizes this purpose more generally as providing “an economic base or opportunity for the First Nation, both as a collective and for its constituent members.”³⁸¹ The idea, in principle, of developing initiatives to boost the economic self-sufficiency of a band through the promotion of agriculture would appear to be consistent with the words of the treaty.

Second, the land allotted to the Peepeekisis Band, according to the treaty, was to be “of sufficient area to allow one square mile for each family of five, or in that proportion for larger or smaller families.”³⁸² In that context, we consider that the words of the treaty dealing with settlers who may be present on land when it is set aside for the Peepeekisis reserve, while not on point, are indicative of the principle that the acreage of the reserve land should not be diminished by third parties: “Her Majesty retains the right to deal with such settlers as She shall deem just, so as not to diminish the extent of land allotted to the Indians.”³⁸³ In essence, the Crown promised that the Peepeekisis land base would not be diminished by permitting non-band individuals to reside there. By analogy, the same principle can be applied to a situation in which the Crown, in furtherance of a scheme to encourage farming by Indians, placed Indian industrial school graduates from other bands on Peepeekisis reserve land.

Third, the wording of the treaty specifically provides that “the aforesaid reserves of land, or any part thereof, or any interest or right therein, or any appurtenant thereto, may be sold, leased or otherwise disposed of by the said Government for the use and benefit of the said Indians, with the consent of the Indians entitled thereto first had and obtained.”³⁸⁴ On the facts of the Peepeekisis claim, there was no “sale” or “lease” entered into with the graduates who took up residence in the Colony and who eventually transferred membership into Peepeekisis. Nevertheless, it is relevant to ask whether the creation of the File Hills Scheme necessitated a “disposition” of Peepeekisis lands.

According to *Black's Law Dictionary*, a “disposition” means “the act of transferring something to another’s care or possession, esp. by deed or will;

380 Written Submission on Behalf of the Government of Canada, December 23, 2002, para. 87.

381 Written Submission on Behalf of the Peepeekisis First Nation, October 21, 2002, para. 68.

382 *Treaty No. 4 between Her Majesty the Queen and the Cree and Saulsteaux Tribes of Indians at Qu'Appelle and Fort Ellice* (Ottawa: Queen's Printer, 1966) (ICC Exhibit 8, p. 5).

383 *Treaty No. 4 between Her Majesty the Queen and the Cree and Saulsteaux Tribes of Indians at Qu'Appelle and Fort Ellice* (Ottawa: Queen's Printer, 1966) (ICC Exhibit 8, p. 5).

384 *Treaty No. 4 between Her Majesty the Queen and the Cree and Saulsteaux Tribes of Indians at Qu'Appelle and Fort Ellice* (Ottawa: Queen's Printer, 1966) (ICC Exhibit 8, p. 5).

the relinquishing of property.”³⁸⁵ Furthermore, according to *Roget's Thesaurus*,³⁸⁶ “dispose of” could include “allot” or “assign.” It is clear from the method of implementing the Scheme – bringing individual graduates to live on the reserve, subdividing most of the reserve into farming lots, allocating these lots to graduates, giving extra assistance to these farmers, and obtaining Consents to Transfer to make them members of the Band – that a necessary aspect of the File Hills Scheme from its inception was to transfer the use and control of reserve land into the care and possession of third parties, the individual graduates.

On this issue, the First Nation makes the point that, although transfers of Indians from one band to another were not uncommon, Treaty 4 did not contemplate that the Crown could unilaterally introduce a program “under which members would become a minority on their own reserve and would be deprived of their ability to utilize their reserve.”³⁸⁷ In his oral submission, counsel for the First Nation described in more detail the relationship between Treaty 4 and the Crown’s decision to launch the Scheme:

It simply could not have been in the contemplation of the signatories to treaty on behalf of the Peepeekisis First Nation that the department could through what it called an experiment or a scheme pass control of their lands to others, and I think what you need to look at is the difference between a transfer of an individual or the transfer of a small group and contrast that with what the scheme itself was designed to do. From the very beginning it's clear that Graham's intention was to bring a large number of industrial school graduates onto the reserve, that's why he surveyed 96 80-acre lots in 1902.³⁸⁸

Canada, for its part, does not respond directly to the question of the Crown’s obligation under treaty when it devised the File Hills Scheme. Instead, it emphasizes the point that the Crown was acting in furtherance of the treaty objective of encouraging agricultural pursuits.³⁸⁹

The panel finds that the Crown intended a “disposition” of this land in favour of the graduates when it decided to provide Peepeekisis reserve land to the industrial school graduates for their exclusive use and occupation. We consider that the use of the phrase “or otherwise dispose of” in Treaty 4 should be interpreted in accordance with the principle that the words be given the sense they would naturally have held for the parties, and that

385 *Black's Law Dictionary*, 7th ed., “disposition.”

386 *Roget's Thesaurus of English Words and Phrases* (London: Longman Group, 1987).

387 Written Submission on Behalf of the Peepeekisis First Nation, October 21, 2002, para. 69.

388 ICC Transcript, April 3, 2003, pp. 58–59 (Thomas Waller, QC).

389 Written Submission on Behalf of the Government of Canada, December 23, 2002, paras. 87 and 91.

ambiguities be resolved in favour of the aboriginal signatory. The practical effect of the Crown's plan to give exclusive use of a portion of the Band's reserve land to the graduates was a disposition that should have been preceded by "the consent of the Indians entitled thereto first had and obtained," in the words of the treaty.

The panel concludes that when the Crown decided to undertake this Scheme on the Peepeekisis reserve, rather than set up a separate reserve for the experiment, it triggered the Crown's duty under Treaty 4 to seek the prior consent of the Peepeekisis Band to the Scheme.

Before leaving the issue of the Scheme's compliance with the treaty, the panel notes the First Nation's alternative argument that the Scheme constituted a "public work" of the Crown on reserve land.³⁹⁰ As such, under Treaty 4, according to the First Nation, the Band should have been compensated. We agree that similarities exist between "public works," as contemplated by the treaty, and the Crown's decision to use a portion of reserve land for its own purposes. In our view, however, this interpretation of "public works" would violate the principle that a term of the treaty must not be altered by exceeding what is realistic or possible given the language.³⁹¹ We do not find the First Nation's argument persuasive on this point.

The nature of the consent that the Crown was obliged to seek from the Peepeekisis Band to the Scheme itself is germane not only to the question of compliance with the treaty but also to the questions of compliance with the *Indian Act* and with any fiduciary obligations owed by the Crown to the Band. We turn to the *Indian Act* first.

Did the Crown's Decision to Undertake the Scheme Comply with the *Indian Act*?

The *Indian Act* is based on a policy of general inalienability of Indian lands, except to the Crown, in order to prevent the erosion of the Indian land base. In *Opetchesah Indian Band v. Canada*, Major J, writing for the majority of the Supreme Court, explained the policy behind the rule of general inalienability:

Both the common law and the Indian Act guard against the erosion of the native land base through conveyances by individual band members or by any group of members. Government approval, either by way of the Governor in Council

390 See Written Submission on Behalf of the Peepeekisis First Nation, October 21, 2002, paras. 71–72; and Written Submission on Behalf of the Government of Canada, December 23, 2002, para. 90.

391 Written Submission on Behalf of the Peepeekisis First Nation, October 21, 2002, para. 61.

(surrender) or that of the Minister, is required to guard against exploitation: *Blueberry River Indian Band, supra*, at p. 370, *per* McLachlin J.

On the other hand, the Indian Act also seeks to allow bands a degree of autonomy in managing band resources for commercial advantage in the general interest of the band. Collective consent of the Indians, either in the form of a vote by the band membership (surrender) or by a resolution of the band council, is required to ensure that those affected by the transfer assent to it. *The extent to which individual band members participate in the approval process depends on the extent to which the proposed disposition affects individual or communal interests.* In the case of sales, dispositions and long-term leases or alienations permanently disposing of any Indian interest in reserve land, surrender is required, involving the vote of all members of the band. On the other hand in the case of rights of use, occupation or residence for a period longer than one year, only band council approval is required.

It is important that the band's interest be protected but on the other hand the autonomy of the band in decision making affecting its land and resources must be promoted and respected.³⁹²

The Supreme Court identifies two obligations of the Crown in its legislative oversight of Indian Bands whose land base may be eroded. The first is to obtain the collective consent of the band or band council, depending on the type of disposition; the second is to respect its autonomy “in decision making affecting its land.” In this claim, the interest to be protected was the Band's interest in its reserve land in 1898, when the File Hills Scheme was launched. Neither the panel nor the parties have found any evidence that in or around 1898 the Crown approached the Peepeekisis Band to explain the scope and purpose of the Scheme and to seek the Band's consent to launch this experiment on its reserve. Indeed, Canada acknowledges that “[t]he only aspect band members may not have been fully aware of is the scope of the farming project, in terms of numbers of transferees and amount of land necessary.”³⁹³ Whether the Crown itself was fully aware in 1898 of the implications in terms of final number of graduates and the amount of land necessary to accommodate them is not clear; but government officials, in particular William Graham, must have known that the File Hills Scheme would have permanent consequences for the Peepeekisis Band.

Did the Crown protect the Band's interest in its reserve? The panel finds it particularly telling that, as early as 1901, Indian Agent Graham's success in establishing ex-pupils in farming operations was rewarded when the

392 *Opetchesabt Indian Band v. Canada*, [1998] 1 CNLR 134, paras. 52–54. Emphasis added.

393 Written Submission on Behalf of the Government of Canada, December 23, 2002, para. 120.

department provided him with \$1,500 of the \$2,000 earmarked in the estimates “to assist ex-pupils residing on the reserves to start farming.”³⁹⁴ Graham’s work in advancing ex-pupils in his agency was to become a model for others.³⁹⁵ The record not only illustrates that the File Hills Scheme was intended to be permanent, but also reveals that the Scheme’s success was premised on the need to separate the graduates residing within the Colony from the individuals who were not “the most promising graduates of the schools.”³⁹⁶ Graham’s own words in his 1907 “special report dealing with the File Hills ex-pupil colony” are illustrative:

This is the only Indian Colony I know of in this province, and this system of handling ex-pupils is the only way, in my opinion, to grapple with the Indian problem. I believe the giving of assistance to young Indians and sending them back to their reserve among the old surroundings is a waste of money. I believe there would be no results in nine cases out of ten, no matter what assistance had been given, as the old Indians’ influence would prove too strong.³⁹⁷

According to the community session testimony of Archie Nokusis, “Graham would see to it that the original band members were all – were all put in one place to keep them from moving around using the excuse that they interfered – they didn’t want them to interfere with the farmers that they were bringing in.”³⁹⁸ His brother Daniel Nokusis testified that their father, Edwin Nokusis, moved to the western portion of the reserve because of harassment.³⁹⁹ Later, in 1912, Shave Tail, the son of Chief Peepeekisis, sent a letter of complaint to the department: “I had built a good house on my quarter and brook [sic] about 40 acres and Graham took this farm for his own use.”⁴⁰⁰

394 J.D. McLean, Secretary, to David Laird, Indian Commissioner, March 2, 1901, NA, RG 10, vol. 4951 (ICC Exhibit 1, p. 310, transcript p. 308).

395 W.M. Graham to the SGIA, February 4, 1901, with marginal note from J.A. McKenna to [J.A.] Smart, DSGIA, NA, RG 10, vol. 3878, file 91839-7 (ICC Exhibit 1, p. 303).

396 David Laird, Indian Commissioner, to the SGIA, October 15, 1902, Canada, *Annual Report of the Department of Indian Affairs for the Year Ended June 30, 1902*, 189 (ICC Exhibit 1, p. 369).

397 W.M. Graham, Inspector of Indian Agencies, South Saskatchewan Inspectorate, to Frank Pedley, DSGIA, May 8, 1907, Canada, *Annual Report of the Department of Indian Affairs for the Year Ended March 31, 1907*, 156–59 (ICC Exhibit 1, p. 481).

398 ICC Transcript, September 11–12, 2002 (ICC Exhibit 5A, p. 342, Archie Nokusis).

399 ICC Transcript, September 11–12, 2002 (ICC Exhibit 5A, pp. 347–48, Daniel Nokusis).

400 Shave Tail to J.D. McLean, Department of Indian Affairs, July 2, 1912, NA, RG 10, vol. 7768, file 27111-2 (ICC Exhibit 1, pp. 549–50).

Daniel Nokusis also explained what his father encountered on returning to the reserve after finishing his schooling in 1907 or 1908:

... he went out visiting relations, and to his surprise, you know, he found the band much smaller than it was before, and he kept asking them where are they he says. Did they die too? No, they said. They said life was getting too rough, and they didn't like it, so they just rode off in the night and back to Cypress Hills... And Alec Nokusis' mother left and went and lived with old Mestatic [phonetic], and he took Alec Nokusis along, and he became a band member of Okanese.⁴⁰¹

Alex Nokusis explained in an affidavit in 1988: “Soon members of the Band living on the land Graham selected for his Colony began to get squeezed out of it. Squeezed out until one day I also had to move away from there. There was no room for me there. This caused my transfer to Okanese Band.”⁴⁰²

The panel gives significant weight to this community session evidence as illustrating the gradual diminishment of the *original* band members' interest in its land base. The witnesses were forthright and steady in their manner, and the evidence provided was detailed and unaffected. The totality of this testimony not only points to a lack of consent by the *original* band members to the magnitude of such a plan but illustrates that the Crown was focused entirely on the best interests of the graduate farmers, paying scant attention to the fate or well-being of the *original* Band. The panel cannot see how this Scheme could be seen to protect the interests of the Peepeekisis Band from the erosion of its reserve land base. Contrary to the Crown's duty under the *Indian Act* to respect a band's interest in its land, as interpreted by the Supreme Court in *Opetchesabt*, both the criteria for admission and the eventual success of the Scheme were premised on ensuring that the interests of the graduate farmers were met at the expense of the interests of the *original* band members.

It has not escaped our notice that the 1955 Bethune Advisory Committee, made up of three senior departmental officials charged with reviewing the results of the Trelenberg Inquiry into Peepeekisis membership protests, was of the opinion that Graham and the Department of Indian Affairs showed a disregard for “the fact that the lands were set aside for the Peepeekisis Band of Indians alone. The scheme resulted in the best lands in the reserve being made available to other Indians contrary to the provisions of the treaty as

401 ICC Transcript, September 11–12, 2002 (ICC Exhibit 5A, p. 304, Daniel Nokusis).

402 Affidavit of Alex Nokusis, Peepeekisis Reserve, December 31, 1988 (ICC Exhibit 2A, p. 62).

interpreted by legislation.”⁴⁰³ This governmental committee, almost 50 years ago, was similarly persuaded that both Treaty 4 and the *Indian Act* had been breached by the Crown’s decision to situate a farming colony on the Peepeekisis reserve.

This finding of breach of treaty and of the *Indian Act* is a serious one, not only because it calls into question the honour of the Crown but because, since the Supreme Court of Canada case of *Guerin v. The Queen*,⁴⁰⁴ such breaches may give rise to a breach of the fiduciary obligation of the Crown to a First Nation. The 1955 Advisory Committee findings pave the way for such an analysis.

Before turning to the question whether the decision to launch the Scheme at Peepeekisis breached any fiduciary obligations of the Crown, the panel notes that the First Nation presents in the alternative the argument that the Scheme constituted a “special reserve,” as defined by the 1906 *Indian Act*, largely on the basis of one letter from William Graham describing the Colony in these same words.⁴⁰⁵ We find, however, that the definition of a “special reserve” in the *Indian Act* denotes a separate reserve set apart for reasons that are irrelevant to this claim.

Did the Decision to Create the Scheme at Peepeekisis Give Rise to a Fiduciary Obligation?

The Law

In the 1984 decision in *Guerin v. The Queen*,⁴⁰⁶ the Supreme Court of Canada found that, in certain circumstances, the federal Crown owes a fiduciary obligation to a First Nation and is legally accountable to it for any breaches. The Court in *Guerin* also established that this obligation is *sui generis*, or unique in its nature. Wilson J addressed the relationship between the Crown’s fiduciary obligation and the *Indian Act* provisions regarding the uses to which reserve land may be put:

The Bands do not have the fee in the lands; their interest is a limited one. But it is an interest which cannot be derogated from or interfered with by the Crown’s utilization of the land for purposes incompatible with the Indian title unless, of course, the Indians agree. I believe that in this sense the Crown has a fiduciary

403 W.C. Bethune, W.M. Cory, and M. McCrimmon, Indian Affairs Branch, to the Director, January 21, 1955, NA, RG 10, vol. 7111, file 675/3-3-0, part 1 (ICC Exhibit 1, p. 757).

404 *Guerin v. The Queen*, [1984] 2 SCR 335.

405 See Written Submission on Behalf of the Peepeekisis First Nation, October 21, 2002, paras. 76–78; and Written Submission on Behalf of the Government of Canada, December 23, 2002, para. 90.

406 *Guerin v. The Queen*, [1984] 2 SCR 335.

obligation to the Indian Bands with respect to the uses to which reserve land may be put and that s. 18 [of the *Indian Act*] is a statutory acknowledgement of that obligation.⁴⁰⁷

Wilson J added that the Crown holds the lands “subject to a fiduciary obligation to protect and preserve the Bands’ interests from invasion or destruction.”⁴⁰⁸

In dealing with reserve land that has been surrendered, which was the case in *Guerin*, the Crown has absolute discretion and the band is totally dependent on this discretionary power. Dickson J stated:

Through the confirmation in the *Indian Act* of the historic responsibility which the Crown has undertaken, to act on behalf of the Indians so as to protect their interests in transactions with third parties, Parliament has conferred upon the Crown a discretion to decide for itself where the Indians’ best interests really lie... This discretion on the part of the Crown ... has the effect of transforming the Crown’s obligation into a fiduciary one.⁴⁰⁹

In further explaining the Crown’s obligation as a fiduciary, Dickson J quoted with approval from an article by Professor Ernest Weinrib: “[T]he hallmark of a fiduciary relation is that the relative legal positions are such that one party is at the mercy of the other’s discretion.”⁴¹⁰ Dickson J concluded that, “where by statute, agreement, or perhaps by unilateral undertaking, one party has an obligation to act for the benefit of another, and that obligation carries with it a discretionary power, the party thus empowered becomes a fiduciary. Equity will then supervise the relationship by holding him to the fiduciary’s strict standard of conduct.”⁴¹¹

The concept of the federal Crown’s fiduciary obligation has continued to evolve since *Guerin*. The 1990 Supreme Court’s decision in *Sparrow*⁴¹² expanded the concept of the fiduciary obligation in adjudicating on the aboriginal rights enshrined in section 35 of the *Constitution Act, 1982*.⁴¹³ Section 35(1) protects both aboriginal and treaty rights. Although the *Sparrow* case concerned an aboriginal right only, the Court did not confine its interpretation of section 35(1) – that the Crown has a responsibility to act in a

407 *Guerin v. The Queen*, [1984] 2 SCR 335 at 349.

408 *Guerin v. The Queen*, [1984] 2 SCR 335 at 350.

409 *Guerin v. The Queen*, [1984] 2 SCR 335 at 383–84.

410 *Guerin v. The Queen*, [1984] 2 SCR 335 at 384, quoting Ernest Weinrib, “The Fiduciary Obligation” (1975) 25 UTLJ 1 at 7.

411 *Guerin v. The Queen*, [1984] 2 SCR 335 at 384.

412 *R. v. Sparrow*, [1990] 1 SCR 1075.

413 *Constitution Act, 1982*, s. 35(1).

fiduciary capacity – only to aboriginal rights. The question whether the Crown has the same responsibility in regard to treaty rights has been settled more recently by *R. v. Badger*,⁴¹⁴ *R. v. Cote*,⁴¹⁵ and *Ontario (Attorney General) v. Bear Island Foundation*.⁴¹⁶ These cases have indicated that, whether the right in question is an aboriginal or a treaty right, section 35 and the honour of the Crown demand that they be dealt with in the same way. In our view, therefore, a fiduciary obligation may arise from either a treaty right or an aboriginal right.

In addition, fiduciary obligations can clearly arise in the context of the Crown's statutory powers over aboriginal peoples. Section 91(24) of the *Constitution Act, 1867* gives the Parliament of Canada exclusive jurisdiction to enact laws in relation to "Indians, and Lands reserved for the Indians." A series of cases – *Guerin, Sparrow, Blueberry River* (commonly referred to as "*Apsassin*"), and *Osoyoos* – all recognize this obligation.⁴¹⁷ The effect of these cases has been an acknowledgement in law of the existence of the fiduciary relationship between the federal Crown and aboriginal peoples. At the same time, however, the courts have limited the scope of the fiduciary obligation arising from this relationship. Both the existence and the scope of the obligation are primarily a question of fact that must be proven on a case-by-case basis.

The distinctive nature of the fiduciary relationship lies in the relative legal positions of the parties: one party finds itself at the mercy of the unilateral exercise of discretionary power by the other party, and that power may have an effect on the legal or practical interests of the beneficiary. The resulting fiduciary obligation compels the Crown to protect and preserve Indian rights to their reserve lands. If a surrender, for example, is contemplated, because the Crown holds the discretionary power to decide what is in the best interests of the Indians who surrendered it, the subsequent use or sale of the land must be to their benefit. In addition to the creation of a fiduciary obligation in the context of unilateral action on the part of the Crown, whether legislative or administrative, the obligation is also created in the context of bilateral actions such as treaties or other agreements.

The parties in this claim are in agreement that there is no general fiduciary obligation that arises out of the fiduciary relationship between the Crown and

414 *R. v. Badger*, [1996] 1 SCR 77 at 812–13.

415 *R. v. Cote*, [1996] 3 SCR 139 at 164, 185.

416 *Ontario (Attorney General) v. Bear Island Foundation*, [1991] 2 SCR 570 at 575.

417 *Guerin v. The Queen*, [1984] 2 SCR 335; *R. v. Sparrow*, [1990] 1 SCR 456; *Blueberry River Indian Band v. Canada (Department of Indian Affairs and Northern Development)*, [1995] 4 SCR 344 (referred to as *Apsassin*); *Osoyoos Indian Band v. Oliver (Town)*, [2001] 3 SCR 746.

the First Nations. The facts of the present inquiry involve a situation in which a reserve was created, and the File Hills Scheme was subsequently undertaken and implemented on that reserve. There was, unlike the situation in *Guerin*, no surrender of the Peepeekisis reserve. *Wewayikum Indian Band v. Canada*, a 2002 decision of the Supreme Court, however, is instructive in reviewing the most recent cases on the Crown's fiduciary duty in a situation where a reserve exists and no surrender has taken place.

The *Wewayikum* decision, in reviewing the law in the Supreme Court cases of *Guerin* and *Apsassin*, provides us with the most relevant test by which the File Hills Scheme can be measured against the Crown's fiduciary duty. Speaking for the Court, Binnie J said:

Once a reserve is created, the content of the fiduciary duty expands to include the protection and preservation of the band's quasi-proprietary interest in the reserve from exploitation.

The content of the fiduciary duty changes somewhat after reserve creation, at which time the band has acquired a "legal interest" in its reserve, even if the reserve is created on non-s.35(1) lands. In *Guerin*, Dickson J. said the fiduciary "interest gives rise upon surrender to a distinctive fiduciary obligation on the part of the Crown" (p. 382). These dicta should not be read too narrowly. Dickson J. spoke of surrender because those were the facts of the *Guerin* case. As this Court recently held, expropriation of an existing reserve equally gives rise to a fiduciary duty: *Osoyoos Indian Band v. Oliver (Town)*, [2001] 3 S.C.R. 746, 2001 SCC 85. See also *Kruger v. The Queen*, [1986] 1 F.C. 3 (C.A.).

At the time of reserve *disposition* the content of the fiduciary duty may change (e.g. to include the implementation of the wishes of the band members). In *Blueberry River*, McLachlin J. observed at para. 35:

It follows that under the *Indian Act*, the Band had the right to decide whether to surrender the reserve, and its decision was to be respected. At the same time, if the Band's decision was foolish or improvident – a decision that constituted exploitation – the Crown could refuse to consent. In short, the Crown's obligation was limited to preventing exploitative bargains.

...

It is in the sense of "exploitative bargain", I think that the approach of Wilson J. in *Guerin* should be understood. Speaking for herself, Ritchie and McIntyre JJ., Wilson J. stated that prior to any disposition the Crown has "a fiduciary obligation to protect and preserve the Bands' interests from invasion or destruction" (p. 350). The "interests" to be protected from invasion or destruction, it should be emphasized, are legal interests, and the threat to their existence, as in *Guerin* itself, is the exploitative bargain (e.g. the lease with the Shaughnessy Heights Golf

Club that in *Guerin* was found to be “unconscionable”). This is consistent with *Blueberry River and Lewis*. Wilson J.’s comments should be taken to mean that *ordinary diligence must be used by the Crown to avoid invasion or destruction of the band’s quasi-property interest by an exploitative bargain with third parties or, indeed, exploitation by the Crown itself.*⁴¹⁸

In its report on the *Alexis First Nation: TransAlta Utilities Rights of Way* claim, the Commission has also recently reviewed the fiduciary obligations of the Crown in the context of an expropriation on a reserve for the purpose of a transmission line.⁴¹⁹

Unlike cases concerning surrenders and expropriations, however, the Peepeekisis claim presents some unique facts that are not found in the case law. As the parties have advised, the likelihood of finding any jurisprudence that spells out the Crown’s fiduciary duty in these circumstances is remote. Nevertheless, the *Wewayikum* decision, including its reliance on the *Osoyoos* expropriation case and Wilson J in *Guerin*, confirms that, in a situation that follows the creation of a reserve but pre-dates surrender, the Crown is under a fiduciary duty to use ordinary diligence “to avoid invasion or destruction of a band’s quasi-property interest by an exploitative bargain with third parties or, indeed, exploitation by the Crown itself.”⁴²⁰

Did the Band Consent to the Scheme?

The primary question is whether the Band gave its consent to the colony Scheme. It is important to note that, in our opinion, “ consent to the Scheme itself ” and “consent to the transfer of memberships” constitute two separate investigations in this inquiry. The second will be discussed as one of the five methods Graham used to implement the Scheme.

The *Wewayikum* decision builds on the *Apsassin* test for finding valid band consent.⁴²¹ Although the *Apsassin* case concerned the surrender of a band, it set out the standard to be met when determining if a band gave valid consent to a transaction affecting its interest in reserve land. The three areas of inquiry, all of which are relevant here, are whether the Peepeekisis Band’s knowledge or understanding of the transaction was adequate, a question that includes asking whether the Band ceded its decision-making power to the Crown; whether the conduct of the Crown and its agents tainted the process,

418 *Wewayikum Indian Band v. Canada*, [2002] 4 SCR 245 at paras. 97–100. Emphasis added.

419 ICC, *Alexis First Nation TransAlta Utilities Rights of Way Inquiry Report* (Ottawa, March 2003), (2004) 17 ICCP.

420 *Wewayikum Indian Band v. Canada*, [2002] 4 SCR 245 at paras. 97–100.

421 Written Submission on Behalf of the Peepeekisis First Nation, October 21, 2002, para. 117.

making it unsafe to rely on the Band’s understanding and intention; and whether the transaction itself was foolish or improvident, amounting to exploitation of the band.⁴²² We are mindful that *Apsassin* dealt with a “transaction,” whereas the Peepeekisis claim concerns a Crown-based initiative on reserve land. We also note that it was the Crown itself conducting this experiment, not a third party.

The panel accepts Canada’s argument that the fiduciary obligation of the Crown in these circumstances “is limited to addressing the particular interests of the First Nation in the circumstances giving rise to the facts of this case.”⁴²³ The First Nation similarly contends that the Canadian courts have adopted the approach of examining “the circumstances in effect at the time that any purported consent” was given.⁴²⁴ The panel also agrees with Canada’s view that the Band’s paramount interest was to be informed regarding the farming project and its implications, “*and to be afforded the opportunity to accept or reject the proposal.*”⁴²⁵ However, the panel’s understanding of the relevant circumstances in this case, and whether the Band was informed and afforded an opportunity to accept or reject the File Hills Scheme, differs from Canada’s understanding.

The Circumstances

The most striking circumstances of this claim are as follows: first, the Peepeekisis reserve had good-quality farm land. The population of the Band, however, was declining, and it was pooling its farming efforts with the other File Hills Bands.

Second, the Peepeekisis Band had no recognized leadership during the critical years when the Scheme was devised and implemented. Before the arrival of William Graham, the Peepeekisis Band had experienced significant changes in its relationship with the Crown. In 1883, Inspector Wadsworth reported on his visit to the File Hills reserves, noting that Chief “Peepeekeesus” was the last of the Chiefs settled at File Hills to

come in from the plains, having only arrived at Qu’Appelle with Piapot last summer[;] a small portion of his band had settled the year before: they were all hard at work, and “mean business”. I think it will be found that this band will far surpass any others in this section before very long, the Chief has a large

422 *Blueberry River Indian Band v. Canada (Department of Indian and Northern Development)*, [1995] 4 SCR 344 (referred to as *Apsassin*).

423 Written Submission on Behalf of the Government of Canada, December 23, 2002, para. 112.

424 Written Submission on Behalf of the Peepeekisis First Nation, October 21, 2002, para. 118.

425 Written Submission on Behalf of the Government of Canada, December 23, 2002, para. 112. Emphasis added.

comfortable house and it was very clean, there are 13 houses and 3 stables altogether.⁴²⁶

The record indicates that the Peepeekisis Band did not support the government during the 1885 Riel Rebellion and that Chief Peepeekisis and Chief Starblanket were jailed. Although both were later released owing to insufficient evidence, an 1885 letter from Indian Commissioner Edgar Dewdney said, "They will be dealt with later by us." He continued:

The actions of these Indians this spring and summer and the backwardness of their condition in regard to their self support have proven to me that they must be placed on a different footing than heretofore.

What I would suggest is to remove the present Farming Instructor at File Hills and appoint a directly responsible agent in his stead...

What the File Hills Indians want is a man that can handle them without fear, and who will take an interest in them and by constant application to work, help them so employed that they will have no time to either wander off their Reserve or plot mischief.⁴²⁷

Indian Agent P.J. Williams was appointed in August 1885.

Chief Peepeekisis was listed in the departmental records as the Chief until his death in 1889, seven years before Graham's arrival. The last of Peepeekisis' headmen passed away in 1894. Between 1894 and 1935 there was no recognized Chief or council of the Peepeekisis Band. Thus, when Graham arrived in Peepeekisis as Acting Indian Agent in 1896, the Band was without any recognized leadership.

The reason why the Department of Indian Affairs permitted more than 40 years to pass before recognizing the Peepeekisis leadership is open to interpretation. On the one hand, there is no indication on the record that Chief Peepeekisis or his headmen had been deposed of their positions as a result of the Riel Rebellion, nor are there any remarks in the record that they were labelled as "rebels." It is interesting to note, however, the way in which the department reacted to notification of Chief Peepeekisis' death. Indian Commissioner Hayter Reed wrote in 1889 that "[t]he death of this Chief offers a good opportunity for uniting in one band the Indians of Okanees and Peepeekisis reserves."⁴²⁸ There is also evidence, outlined in the Historical

426 T.P. Wadsworth, Inspector of Indian Agencies, to Edgar Dewdney, Indian Commissioner, May 30, 1883, NA, RG 10, vol. 3640, file 7452-1 (ICC Exhibit 1, pp. 51-52).

427 E. Dewdney, Indian Commissioner, Department of Indian Affairs, to the SGIA, July 7, 1885, NA, RG 10, vol. 3671, file 10836-1 (ICC Exhibit 1, p. 68).

428 Hayter Reed, Indian Commissioner, to SGIA, May 11, 1889, NA, RG 10, vol. 3818, file 57842 (ICC Exhibit 1, p. 86).

Background, from some Peepeekisis band members and their descendants who blamed Graham for preventing Peepeekisis' son Shave Tail from assuming his hereditary position so that Graham could effectively assume the functions of Chief himself.⁴²⁹ In any event, the Crown's fiduciary duty to protect the Band from an exploitative arrangement was greatly enhanced by the fact that the Band was leaderless during the critical years.

Third, the role and conduct of Indian Agent Graham cannot be ignored in understanding how the File Hills Scheme came into being. Although we shall look later at Graham's particular approach to implementing the Scheme, it is obvious to the panel that the notion of starting a farming colony on an existing reserve would not have taken root without Graham's active involvement. Canada advises that much of the evidence about Graham in this claim amounts to "a general slur of Graham's character": it is based on hearsay and rumour that he was a dictator and tyrant, and, as such, "is not reliable by its very exaggerated and quasi-legendary nature."⁴³⁰ While we agree that this claim is not, and should not be, a prosecution of the Indian Agent of the day, we are convinced that Graham was not only in the right place at the right time from the Crown's point of view but highly motivated to succeed with this experiment.⁴³¹ Moreover, his strong personality enabled him to exert considerable control over the Peepeekisis people.

The elders' testimony about Graham's character is, in our view, generally consistent with the observations of past members of the Peepeekisis First Nation and officials of the government. As in most specific claim inquiries, the elders who gave testimony were recounting information that they had been told by their parents, grandparents, or other family members. Here, many of the witnesses – Alice Sangwais, Gilbert McLeod, Jessie Dieter, Elizabeth McKay, Wesley and Elwood Pinay, Don and Stewart Koochicum, Archie and Daniel Nokusis, and Aubrey and Glen Goforth – recounted stories of the Band's experience with William Graham. To them, he was a mean person who was rude to the people, cheated them, treated them like children, and, for the most part, behaved like a dictator or the government of Peepeekisis. Some witnesses said that both *original* band members and graduates were afraid of

429 See Shave Tail to J.D. McLean, Department of Indian Affairs, Ottawa, July 2, 1912, NA, RG 10, vol. 3940, file 121698-14 (ICC Exhibit 1, pp. 549-50); and ICC Transcript, September 11-12, 2002 (ICC Exhibit 5A, p. 264, Don Koochicum).

430 Written Submission on Behalf of the Government of Canada, December 23, 2002, paras. 121-22.

431 William Graham was promoted several times during his long involvement with the colony Scheme, from Acting Indian Agent to Inspector of Indian Agencies and finally to Indian Commissioner. Although there is no direct link between his promotions and the favourable reports concerning the File Hills Scheme, the record does indicate that his superiors were impressed with the "successful" experiment at Peepeekisis and its potential for other reserves: see Marian Dinwoodie, "William Morris Graham, His Career from Clerk to Commissioner, 1885-1932: A Summary Prepared for the File Hills Agency," 1996 (ICC Exhibit 9A, pp. 4-5, 82-83, 126-29).

Graham. Others focused on some of his more notorious actions – forcing some graduates into arranged marriages before moving them to Peepeekisis, using threats to withhold rations or passes to leave the reserve, and threatening jail to coerce people into obeying him. Not one witness provided any evidence that would contradict the overall impression that, during the critical years, most of the Peepeekisis people feared and despised William Graham. Stewart Koochicum summed up the elders’ testimony well: “There’s only one thing I’d like to say is I think everybody suffered under Graham, not just the west or the east or south [of the reserve], everybody suffered, eh.”⁴³² It is the cumulative impact of these individual character traits on the Peepeekisis community that is important in assessing whether Graham’s conduct met the standard that enabled the Band, in Canada’s words, to “be informed regarding the farming project and its implications, and to be afforded the opportunity to accept or reject the proposal.”⁴³³

In addition to the evidence of the current Peepeekisis elders, the panel has considered another source of information that could shed light on Graham’s behaviour in 1898, when the Scheme was launched. Fred Dieter’s evidence before the Trelenberg Inquiry shows that, when Dieter, one of the earliest graduates to settle at Peepeekisis, first met with Graham to discuss the plan, he was told that Graham had “called a meeting of the Old Men, of the Originals, but he was turned down. But, he said there was an Indian Act that he could overrule them for the benefit of the Reserve. At that time, I didn’t know anything about the Indian Act.”⁴³⁴ Dieter was, by all accounts, a successful farmer who benefited from the Scheme and who would have had no reason to fabricate such testimony. It is uncertain from his account why Graham was meeting with the Old Men. Nevertheless, Graham’s apparent attitude towards the rights and participation of the Peepeekisis Band, as evidenced by this statement, smacks of arrogance and disrespect. There is no doubt that, at the inception of the Scheme in the late 1890s, Graham’s character and conduct in his role as Indian Agent were instrumental in influencing the process.

Finally, it is clear from the record that the success of the File Hills Scheme was premised on the separation of industrial school graduates from the general population of the Peepeekisis Band. The primary criterion for entrance into the File Hills Scheme was to be a promising industrial school

432 ICC Transcript, September 11–12, 2002 (ICC Exhibit 5A, pp. 298–99, Stewart Koochicum).

433 Written Submission on Behalf of the Government of Canada, December 23, 2002, para. 112.

434 Trelenberg Inquiry, Transcript of Proceedings, May 25–28, 1954, pp. 164–65 (ICC Exhibit 6A, pp. 172–73, Fred Dieter).

graduate, not a Peepeekisis band member. The record bears out that considerations of band membership and the legal entitlements associated with that membership were not at the forefront of Graham's actions. A review of his annual reports and the exchange of correspondence illustrates that Graham's foremost and overriding concern became the success and welfare of the File Hills Colony and its farmers, not the interests and welfare of the *original* band members.

The Band's Understanding of the Scheme

Having reviewed a number of circumstances at play in 1898, it is necessary to ask whether the Band's understanding of the Crown's plan was adequate. In our view, an initiative of this magnitude demanded that Graham hold a series of meetings with the Peepeekisis Band to explain that the government wished to conduct a farming experiment on its reserve; that to do so, a significant portion of the reserve would be subdivided and provided to graduates both from the File Hills Bands and elsewhere; that these Indians would have to be or become members of the Peepeekisis Band; and that the objective was a permanent farming colony. The band members would have needed to know that the Crown was not planning to expand their reserve or otherwise compensate them for the land to be used for the graduates, but that a successful farming enterprise would, it was hoped, benefit everyone through greater economic prosperity and the presence of role models. Graham would have had to tell the band members that they could either participate in the Scheme on an equal basis with the graduates or not. These points would have constituted the minimum information required prior to holding a special meeting of the Band to approve such a Scheme. We deliberately refer to the "Band," since there was no recognized Chief and council that could have provided consent, even if consent by band council alone would have been sufficient. Such a meeting would have had to be recorded in detail by Graham and forwarded to the department.

Instead, there is no evidence whatsoever in the department's records that Graham organized any meetings with band members to explain the Scheme and to give them the opportunity to accept or reject it. If the meeting of the "Old Men" referred to by Fred Dieter was called to obtain consent to the Scheme itself, it is obvious that, with no further evidence on the record, such a meeting would not have met the minimum procedural requirements. Even if it had, the "Old Men" turned him down.

Graham's relationship with the Band was so poisonous and disrespectful that we can infer he did not consider it necessary to provide the details and

implications of the proposed Scheme to the Band or to follow a fair and just process to gain its support. His entire focus was on the graduates and their success at Peepeekisis.

The adequacy of knowledge and understanding is one of the tests for valid consent, as enunciated in *Apsassin*. We find that the Band's understanding of the Scheme itself and of its potential impact on the Band's lands and identity was not only inadequate but largely non-existent. We find Canada's argument that there existed "an awareness in the community"⁴³⁵ of Graham's project and objectives because "the original members' were aware of the subdivision of land on the Peepeekisis reserve and the placement of graduates on plots prior to the time that their consents to admit the graduates as band members was sought" to be entirely unconvincing.⁴³⁶ In this case, because the Band had no knowledge at all of the Crown's decision to conduct this experiment, it was not even placed in a situation where it ceded all decision-making authority to the Crown.

Graham's conduct, as described above, cannot be said at this early stage to have "tainted the process," but it meant that the Band was kept in the dark about the Scheme. We will, however, subject his conduct to further scrutiny in our analysis of the implementation phase of the farm Colony.

Was the Introduction of the Scheme Exploitation of the Band?

The panel makes three observations, based on the record, that are relevant to the issue of exploitation in this claim.

First, Graham knew about and may even have influenced the fact that the Band had no Chief or other recognized leaders.

Second, the Crown's officials must have known that the very act of appropriating a Band's reserve land for an experiment that was intended to be permanent, without providing additional lands, would be taking unfair advantage of the Band.

Third, Canada paints a favourable picture of the intentions of Graham and the department in those years – in particular concerning those expected to benefit from the Scheme. We have already discussed some reasons why, according to Canada, the Crown preferred the Peepeekisis reserve for the Scheme – it had good farm land, a declining population, and proximity to the agency. In addition, says Canada, the Crown anticipated that the four File Hills Bands would amalgamate. When that idea was rejected, the Crown focused instead on obtaining individual transfers of membership into the Band in

435 Written Submission on Behalf of the Government of Canada, December 23, 2002, para. 101.

436 Written Submission on Behalf of the Government of Canada, December 23, 2002, para. 102.

order to implement its experiment. “This experiment,” says Canada, “was carried out for the benefit [of] the Indian population as a whole, for the benefit of the individuals involved and, if they chose, for the benefit of the ‘original members.’”⁴³⁷

In this context, we refer to another expression of the Crown’s intentions, as expressed in its December 2001 rejection letter to the First Nation. The author not only rejects any possibility of a fiduciary duty arising in a non-surrender situation but states that “the Crown in the exercise of its statutory duties *had to* assess the competing interests of the Indians.”⁴³⁸

Taking these two expressions as some evidence of the Crown’s intentions, the panel cannot agree with Canada that the Crown was appropriately concerned with the interests of the Peepeekisis Band or that the *Indian Act* somehow compelled it to devise a project that would favour one group of Indians to the clear disadvantage of another. The graduates, and to a much lesser extent the “Indian population as a whole,” were clearly the priorities of the Crown. The panel acknowledges that, in the Canada of the late 1800s, policies designed to enhance the future of industrial school graduates and the entire Indian population may have been judged as reasonable and consistent with the Crown’s obligations as a fiduciary. Yet the Crown’s unilateral decision in favour of one group, the industrial school graduates, when that decision disregarded the Band’s legal interest in its reserve land, raises serious questions about the motives of the Crown at the time.

The primary beneficiaries of the File Hills Scheme, in our view, were intended to be the graduate farmers, although the community session testimony reveals that some graduates were sent to Peepeekisis against their will.⁴³⁹ The secondary beneficiary of the Scheme was Indian Agent Graham himself, who was lauded by the department and by international observers for his work in establishing a successful farming colony on the Peepeekisis reserve.⁴⁴⁰

As for the original Band, we shall examine the First Nation’s argument that the Band derived no benefit from the Scheme and, in fact, became a people dispossessed on its own reserve. As Graham developed and cultivated the File

437 Written Submission on Behalf of the Government of Canada, December 23, 2002, para. 118.

438 Michel Roy, Assistant Deputy Minister, Claims and Indian Government, Indian and Northern Affairs Canada, to Chief Walter McNabb, Peepeekisis First Nation, December [24], 2001 (ICC Exhibit 4B, p. 4). Emphasis added.

439 See, for example, ICC Transcript, September 11–12, 2002 (ICC Exhibit 5A, p. 261, Don Koochicum).

440 See, for example, Memorandum for the Secretary, Department of Indian Affairs, September 15, 1900, NA, RG 10, vol. 3985, file 173738-1 (ICC Exhibit 1, p. 300); Clifford Sifton, SGIA, to the Governor General in Council, February 4, 1901 (ICC Exhibit 1, p. 302); Order in Council (Canada), April 4, 1901, NA, RG 10, vol. 3878, file 91839-7 (ICC Exhibit 1, p. 312); and Sarah Carter, “Demonstrating Success: The File Hills Farm Colony” (fall 1991) 16 no. 2 *Prairie Forum* 158 (ICC Exhibit 10A, p. 2).

Hills Scheme as a model for the successful establishment of industrial school graduates, the Peepeekisis Band, as it existed in 1898, was gradually displaced and pushed to the northwest corner of the reserve. According to Elizabeth McKay, whose grandfather was Louis Desnomie, some band members made the decision to move voluntarily: “There was McNabbs. There was Keewatins, and his dad here, Nokusis, they all moved to the west because they didn’t want to live this side. They weren’t colony people.”⁴⁴¹ In contrast, Don and Stewart Koochicum spoke of some *original* band members, including their grandparents, being asked to move:

Commissioner Purdy: And did your grandparents say anything about why they moved? Did they move voluntarily?

Mr. D. Koochicum: No. No. They were removed.

Commissioner Purdy: And why did they say they moved?

Mr. D. Koochicum: Because Graham wanted to – wanted the farmland. He wanted to –

Mr. S. Koochicum: He wanted to create this farm here, this colony farm, so they were asked to move out there, so the only place they could move is on the west end over there.

Commissioner Purdy: So they were asked to move?

Mr. S. Koochicum: In order for Graham to build his so-called farm here, you know.⁴⁴²

Canada’s counsel points out, however, that Mr Nokusis, for one, was never denied assistance or the opportunity to farm; Graham supplied him with two oxen, notwithstanding Mr Nokusis’ request for horses. In general, says Canada’s counsel,

we don’t really have any evidence as to whether the Indian agent, you know, encouraged or offered this opportunity to original members, but neither do we have any evidence that they were denied that opportunity, and we have at least one example of someone who asked to join the farming project and who was told yes, so again the opportunity was available.⁴⁴³

Given the differences in the experiences of *original* members, as recollected by their descendants, there is insufficient evidence for the panel to conclude that most *original* members were physically “forced off” the lands to be subdivided. Nevertheless, Graham’s strategy was to set up a separate system of

441 ICC Transcript, September 11–12, 2002 (ICC Exhibit 5A, p. 147, Elizabeth McKay).

442 ICC Transcript, September 11–12, 2002 (ICC Exhibit 5A, p. 266, Commissioner Purdy, Don and Stewart Koochicum).

443 ICC Transcript, April 3, 2003, p. 173 (Uzma Ihsanullah).

educated farming students who would not mix with the *original* band members. The result was a situation in which the *original* band members were either excluded or believed themselves to be excluded from the model community. Graham pressured some to move; for others, their intense dislike of Graham and the presence of outsiders on their land would have been incentive enough.

It is apparent that, as the Scheme progressed, it was the colony farmers and not the *original* band members who succeeded, both because of the former's schooling in farming and because they gradually took over the best farm land on the Peepeekisis reserve. In 1906, Indian Agent William Gordon wrote to Deputy Superintendent General Frank Pedley that

the ex-pupil colony, which was started five years ago, is making good progress and is growing in numbers and in the amount and quality of the work done. As the number of homes is added to, the ex-pupils become more satisfied, and each is becoming more anxious to excel. The homes are becoming more and more comfortable, the acreage under cultivation is increasing rapidly, the horses and cattle, pigs and chickens are increasing in numbers; the wells dug this summer furnish a supply of good water; and all things considered, these young people are in a better position than most white settlers who began five years ago.⁴⁴⁴

In his May 1907 Special Report to Pedley regarding the “File Hills ex-pupil colony,” Graham compared the conditions of the members of the “colony” to what he referred to as the “ordinary” Indian people residing on the rest of the reserve:

As the department is aware, these people own and operate their own steam thresher, and in addition to threshing their own crops, they thresh that of the ordinary Indians outside of the colony.

...

It is a noteworthy fact that the general health of all the colonists has noticeably improved. There is less sickness in this colony than there is among other Indians on the reserve, which fact is attributable, no doubt, to the manner in which their food is prepared and to the generally improved conditions under which they are living.⁴⁴⁵

⁴⁴⁴ W.M. Gordon, Indian Agent, Qu'Appelle Agency, to Frank Pedley, DSGIA, July 23, 1906, Canada, *Annual Report of the Department of Indian Affairs for the Year Ended June 30, 1906*, 145 (ICC Exhibit 1, p. 473).

⁴⁴⁵ W.M. Graham, Inspector of Indian Agencies, South Saskatchewan Inspectorate, to Frank Pedley, DSGIA, May 8, 1907, Canada, *Annual Report of the Department of Indian Affairs for the Year Ended March 31, 1907*, 156, 159 (ICC Exhibit 1, pp. 479, 481).

In addition to Graham's comparison of the living conditions for the two groups, Shave Tail, as we have mentioned, shed some light on the differences when he reported to Secretary J.D. McLean that he intended to leave Peepeekisis because Graham gave him no assistance and had taken his house and farm land for his own use: "It is a funny way when I see parties not been in treaty are farming on our Reserve and treated better."⁴⁴⁶

The panel is hard pressed to find evidence that the *original* Band benefited from the Scheme on its reserve. When asked by the Commission's counsel whether Peepeekisis suffered because of the Colony, Gilbert McLeod, whose father Henry McLeod was one of the most successful graduate farmers, testified: "Well I don't see in what manner. To me I can't see – they claim that land was taken from them, but I mean there was compensation of more land ... [j]ust south of the track. Just south of Lorlie."⁴⁴⁷ Mr McLeod, however, was the only witness who suggested that the original Band may have been compensated. While undisputed evidence exists that \$20 per band member was paid under the 1911 Fifty Pupil Agreement, there is no evidence to corroborate Mr McLeod's statement regarding compensation of more land.

Elizabeth Pinay, who explained that she is sensitive to both the graduates and the *original* members because of her family's roots, spoke in a forthright manner about the impact of the Colony on the traditional groupings, or "camps," at the File Hills reserves, each with its own Chief and members who were related to each other. According to Ms Pinay, the camps functioned together and looked after one another, but the Colony had an impact on that structure:

When you bring in all these different peoples, like we call division, disruption and crowding, mainly crowding. You can't say to your neighbours I need room for my cow. You know, it's getting to be like that. You know, expand, no room to expand. All the land is pretty well divided. Some people have no land.⁴⁴⁸

Don Koochicum recalled that his grandparents ended up on the west side of the reserve on land the size of "a postage stamp"⁴⁴⁹ and that he, like some others, received threats for going onto subdivided land to hunt or to cut pickets: "I didn't understand. I thought this was the whole reserve even though it was subdivided, that we can go through ... And as you go along the

446 Shave Tail to J.D. McLean, Department of Indian Affairs, July 2, 1912, NA, RG 10, vol. 3040, file 121698-14 (ICC Exhibit 1, p. 549).

447 ICC Transcript, September 11–12, 2002 (ICC Exhibit 5A, pp. 60–61, Gilbert McLeod).

448 ICC Transcript, September 11–12, 2002 (ICC Exhibit 5A, pp. 177–78, Elizabeth Pinay).

449 ICC Transcript, September 11–12, 2002 (ICC Exhibit 5A, p. 256, Don Koochicum).

road over here you see all – everything fenced off and everything.”⁴⁵⁰ Edwin Nokusis used to challenge the creation of an exclusive, prohibited area of the reserve by riding across the Colony’s fields, but eventually the family “packed up and left for the west side of the reserve” because of harassment. He never farmed again, and neither do his sons. “Well, I tried to farm,” said Archie Nokusis, “but I couldn’t make a go of it. Where I farmed there was nothing but twitch grass. You couldn’t kill that stuff if you tried.”⁴⁵¹ Edwin Nokusis’ son Daniel summed up the impact of the Colony on the original Band as follows:

We got nothing compare[d] with these – these people that were put on the reserve. They got everything. Even if you – even – they just put out their hand like this, and the money just drops in from the farm instructor or whatever.⁴⁵²

An experiment that should have benefited the Peepeekisis Band as it existed in 1898 resulted in a community that was fractured and economically disadvantaged. By being dispossessed of their farm lands, the existing members underwent a greater struggle for survival on the land. D.J. Allan, in outlining the need to address the problems caused by the farming Colony, referred in 1945 to the *original* members as having been “pauperized in the process.”⁴⁵³ At the very least, the evidence is persuasive that many individual families suffered under the Scheme. Individuals were crowded into the northwest corner of the reserve, and control over band decisions was permanently altered when the graduate members became the majority. Moreover, the Scheme changed the way in which the Peepeekisis Band held its land, moving rapidly from collective to individual exclusive possession. The panel agrees with the First Nation’s statement cited earlier: “While the overall impact of admitting a few members to a band may not have a significant impact on the distribution of resources, in a case where existing band members are to be outnumbered, the Scheme has effectively changed ‘the band’ and has substituted a different entity from that which entered treaty.”⁴⁵⁴

The Crown did not compensate the Band for the reserve land it appropriated. Further, the consideration for the 1911 Agreement that gave the department the unilateral right to obtain memberships for up to 50 more exp-pupils and to place them on any amount of land anywhere on the reserve was

450 ICC Transcript, September 11–12, 2002 (ICC Exhibit 5A, p. 260, Don Koochicum).

451 ICC Transcript, September 11–12, 2002 (ICC Exhibit 5A, p. 358, Archie Nokusis).

452 ICC Transcript, September 11–12, 2002 (ICC Exhibit 5A, p. 337, Daniel Nokusis).

453 D.J. Allan, Superintendent, Reserves and Trusts, Indian Affairs Branch, memorandum for file “Re: Band Membership,” July 27, 1945, NA, RG 10, vol. 7969, file 62-111, part 1 (ICC Exhibit 1, p. 613).

454 Written Submission on Behalf of the Peepeekisis First Nation, January 13, 2003, para. 74.

\$20 per person, or \$3,000 in total. The panel considers this compensation for such a far-reaching deal to be inadequate, especially given the fact that it was the Crown making the deal with the Band, not a third party. The Crown had also planned to charge the additional graduates \$60 each to settle at Peepeekisis, meaning that if the maximum of 50 graduates had been placed on the reserve, the Crown would have recouped the total cost of the Agreement.

The panel finds that there was virtually no benefit accruing to the Band from this Scheme. In fact, it was detrimental to the well-being of the *original* members and their descendants. The Crown took advantage of the absence of leadership on the reserve and profited by exploiting the Band's excellent farm land. The fact that the Crown considered the option of setting up a separate reserve, but failed to act on it in order to save money, is nothing short of exploitation of a people who were essentially minding their own business. Had a third party tried to negotiate such a deal with the Band, one would hope that the Crown would have intervened to prevent such an exploitative bargain. In this instance, however, the Band had no means of protecting itself from the actions of its fiduciary.

In conclusion, the Crown owed a fiduciary duty to the Peepeekisis Band, as it existed in 1898, to seek its consent to undertake the File Hills Scheme. As Canada itself has said, the Crown's duty involved informing the Peepeekisis Band of the proposed farming project and its implications, and affording the Band an opportunity to accept or reject the proposal. The panel has found no evidence to suggest that this consultation took place at that time or at all. Neither Graham nor other departmental officials met the test of ensuring that the Band had an adequate understanding of the File Hills Scheme and that it had a chance to give it formal approval before the arrival of the graduates. Instead, the Crown exercised sole decision-making power. It totally disregarded the Band's best interests in order to advance the interests of another group of Indians and the Crown's own objectives. By so doing and by not obtaining informed consent, the Crown breached its fiduciary obligation to the Peepeekisis Band.

THE CROWN'S METHODS OF IMPLEMENTING THE FILE HILLS SCHEME

The panel has found Canada to be in breach of Treaty 4, the *Indian Act*, and the Crown's fiduciary obligation to the Peepeekisis Band in 1898 by the very decision to establish the File Hills Colony on its reserve. We now set out the

specific actions that the Crown took to implement the colonization Scheme on the Peepeekisis reserve to determine whether the Crown owed any other lawful obligations to the Band. Implementation began with the placement of a few graduates from other bands on the reserve, but, as the Scheme developed, it involved more arrivals, the transfer of memberships at different times, two subdivisions resulting in the majority of the reserve being divided into lots, the allocation of these lots to the graduate farmers over time, and special assistance given to them. In total, five different but complementary methods were used to implement the Scheme. The panel will determine if the Crown committed any breaches of Treaty 4, the *Indian Act*, or its fiduciary obligations in carrying out these specific acts.

The Placement of Non-Band Members on the Peepeekisis Reserve

In order to launch the Scheme, Indian Agent Graham began bringing graduates, or ex-pupils, of the Qu'Appelle Industrial School to Peepeekisis in or about 1897. Starting with Joseph McNabb and George Little Pine, the population of graduate farmers grew to at least four by 1899, and 15 by 1902. In 1911, when the Crown and the Peepeekisis Band signed an agreement to establish a different method of bringing aspiring Indian farmers to Peepeekisis, at least 20 male graduates were settled at Peepeekisis.⁴⁵⁵

The legal question before us is whether Graham's actions in bringing in non-band members before they were transferred into the Peepeekisis Band by consent of the Band and the Superintendent General of Indian Affairs are a breach of Canada's obligations.

The written text of Treaty 4 is silent with respect to the Crown's obligations to a band when non-band members arrive on a reserve created by treaty. No clear treaty issues arise here, although the panel is cognizant that the relevant *Indian Act* sections are intended to reflect the Crown's obligation to protect First Nations in the administration of their affairs.

The statutory requirements of the *Indian Act* regarding the right of an Indian to reside on a reserve, however, are very clear. First is an 1895 amendment to the 1886 Act dealing with the transfer of an Indian from one band to another:

455 The total number of male graduates admitted to the Band before 1911, as set out in the Historical Background, was approximately 30, but some of that number evidently left the reserve or died before 1911, as the interest distribution payroll for the Fifty Pupil Agreement includes only 23 names of graduates who were not *original* band members. See interest distribution payroll for the Fifty Pupil Agreement, July 29, 1911, NA, RG 10, vol. 7768, file 27111-2 (ICC Exhibit 1, pp. 524–31).

When by a majority vote of a band, or the council of a band, an Indian of one band is admitted into membership in another band, and his admission thereinto is assented to by the superintendent general, such Indian shall cease to have any interest in the lands or moneys of the band of which he was formerly a member, and shall be entitled to share in the lands and moneys of the band to which he is so admitted; but the superintendent general may cause to be deducted from the capital of the band of which such Indian was formerly a member his *per capita* share of such capital and place the same to the credit of the capital of the band into membership in which he had been admitted in the manner aforesaid.⁴⁵⁶

Next, section 21 of the 1886 *Indian Act* mirrors the intent of the treaty promise of reserve lands by providing that only Indians of the band could settle, reside, and hunt on the reserve of that band, any permissions to the contrary being void. The 1894 amendment replacing section 21, however, provided an alternative option whereby the Superintendent General could permit a non-band member to reside legally on the reserve. The amended section 21 states:

Every person, or Indian *other than an Indian of the band*, who, *without the authority of the superintendent general*, resides or hunts upon, occupies or uses any land or marsh, or who resides upon or occupies any road, or allowance for road, running through any reserve belonging to or occupied by such band, shall be liable, upon summary conviction, to imprisonment for a term not exceeding one month or to a penalty not exceeding ten dollars and not less than five dollars ... and all deeds, leases, contracts, agreements or instruments of whatsoever kind made, entered into, or consented to by any Indian, purporting to permit persons or Indians other than Indians of the band to reside or hunt upon such reserve, or to occupy or use any portion thereof, shall be void.⁴⁵⁷

Looking more closely at the facts, we observe that the File Hills Scheme had its beginnings with the first arrivals of non-band members onto Peepeekisis reserve under the authority of Agent Graham – in particular, the arrival of Joseph McNabb (also known as Jose Kah-kee-key-ass), a student of the Qu'Appelle Industrial School. The record put before this Commission is unclear as to how McNabb made the decision to settle in Peepeekisis following his discharge from the school in 1897.⁴⁵⁸ What is clear is that Graham allowed McNabb and his young wife to reside on Peepeekisis reserve

⁴⁵⁶ *Indian Act*, RSC 1886, c. 43, s. 140, as amended by SC 1895, c. 35, s. 8.

⁴⁵⁷ *Indian Act*, RSC 1886, c. 43, s. 21, as amended by SC 1894, c. 32, s. 2. Emphasis added.

⁴⁵⁸ W.M. Graham, Indian Agent, File Hills Agency, to Indian Commissioner, Department of Indian Affairs, September 2, 1898, NA, RG 10, vol. 1400 (ICC Exhibit 1, p. 293, transcript p. 286).

and to build a house there, despite the fact that around this time Graham was strictly enforcing the pass system.⁴⁵⁹

In November 1897, Indian Agent H. Keith of the Carlton Agency responded to a letter from J.D. McLean, Secretary of the Department of Indian Affairs:

In reply hereto your letter as above I have the honor to enclose herewith consent of Indians, there being no Chief or Headmen, of Petaquaqueys Band for the transfer of No. 113 Jose “Kah-kee-key-ass” to Peepeekeesis Band (Joseph McNabb pupil No. 188 of Qu’Appelle Industrial School).⁴⁶⁰

The Consent form was dated November 3, 1897. The letter to which Keith was responding has not been located. Later that same month, McLean acknowledged receipt of Keith’s letter “enclosing the consent of the Indians of Petaquaquey’s Band to the transfer of No. 113 Jose Kah-kee-key-ass to Peepeeekisis Band.”⁴⁶¹ Although McLean stated that the consent was approved, he explained that it would be necessary “to obtain and forward to the Department the consent of Peepeeekisis Band to admit this boy into membership with them.”⁴⁶² On December 28, 1897, McLean wrote to Graham informing him of the consent form received from Keith and requesting that Graham obtain the consent of Peepeeekisis Band “to receive the boy into membership and forward the same to the Department.”⁴⁶³ On January 17, 1898, Graham wrote to the department Secretary enclosing “the Consent of Peepeeekisis Band to admit ‘Jose Kah-kee-key-ass’ as a member.”⁴⁶⁴ The Consent to Transfer form is not on the record, so its date is unknown. On March 15, 1898, the department wrote to Graham to inform him that “the ‘Consents’ of both Bands having been received, the department approves of the transfer of Jose Kah-kee-kay-ass.”⁴⁶⁵ In his report of September 2, 1898, Graham explained that “Jose Ka-ke-ka-ass” had been

459 Author illegible, Indian Agent, File Hills Agency, to Constable Manners, September 27, 1897, NA, RG 10, vol. 1400 (ICC Exhibit 1, p. 263); Indian Agent, File Hills Agency, to Father Hugonard, Principal, Qu’Appelle Industrial School, September 28, 1897, NA, RG 10, vol. 1400, reel C-13936 (ICC Exhibit 1, p. 264).

460 H. Keith, Indian Agent, Carlton Agency, to the Secretary, Department of Indian Affairs, November 1897, NA, RG 10, vol. 3983, file 163969 (ICC Exhibit 1, pp. 265–66). Although not explicitly required under the *Indian Act*, the practice of the Department of Indian Affairs at the time was to substantiate the consent of the band into which a person proposed to transfer using a Consent to Transfer form.

461 J.D. McLean, Secretary, Department of Indian Affairs, to H. Keith, Indian Agent, Carlton Agency, November 22, 1897, NA, RG 10, vol. 3983, file 163969 (ICC Exhibit 1, p. 267).

462 J.D. McLean, Secretary, Department of Indian Affairs, to H. Keith, Indian Agent, Carlton Agency, November 22, 1897, NA, RG 10, vol. 3983, file 163969 (ICC Exhibit 1, p. 267).

463 J.D. McLean, Secretary, Department of Indian Affairs, to W.M. Graham, Indian Agent, File Hills Agency, December 28, 1897, NA, RG 10, vol. 3983, file 163969, reel C-10201 (ICC Exhibit 1, p. 269).

464 W.M. Graham, Indian Agent, File Hills Agency, to Secretary, Department of Indian Affairs, January 17, 1898, NA, RG 10, vol. 3983, file 163969 (ICC Exhibit 1, p. 277).

465 A.W. McNeill, Assistant Secretary, Department of Indian Affairs, to W.M. Graham, Indian Agent, File Hills Agency, March 15, 1898, NA, RG 10, vol. 3983, file 163969, reel C-10201 (ICC Exhibit 1, p. 278).

discharged from school a year previously and had been residing on the reserve ever since. He had built a home and was married to a school girl⁴⁶⁶ (Agnes Kamiyapit from One Arrow Band Duck Lake Agency).⁴⁶⁷

What the panel gathers from this portion of the record is that the first graduate, Joseph McNabb, arrived on Peepeekisis reserve in or around the fall of 1897, although the consent of the Peepeekisis Band is not sought until at least early January 1898. As noted above, McNabb was listed in Indian Commissioner Laird's 1902 Annual Report, along with George Little Pine, as having "started in three or four years ago."⁴⁶⁸ The information before the panel regarding George Little Pine shows that, although he "started in" in 1898 or 1899, he did not become a band member of Peepeekisis until 1903.

The time lag between McNabb's arrival and his formal transfer into the Band is relatively short, although not insignificant. As more graduates arrived, it would appear that even less attention was paid to the fact that they were now living on the reserve for lengthy periods without the consent of the Band and the Superintendent General.

In particular, Indian Commissioner Laird's October 1902 Annual Report explains that the File Hills Scheme has been "fairly successful" and that "some fifteen ex-pupil lads have been located" on the subdivided lots making up the Scheme. Discussion surrounding the first subdivision of lands for the purposes of the File Hills Scheme in Peepeekisis began early in the spring of 1902 and was completed in June 1902. Laird's October 1902 Annual Report uses Graham's report from August of that year to list the names of the graduates who were established within the Scheme.

Laird's report states that at least Ben Stonechild, Fred Dieter, and Francis Dumont had all started work on their farms "a year ago" – in other words, in 1901.⁴⁶⁹ Further, John R. Thomas is listed as having started in May 1902, about one month before the first subdivision, and Alex Assinibis early in the spring of 1902, also before the first subdivision. In writing to McLean enclosing the Consents to Transfer for a group of 11 graduates, including Dieter, Stonechild, Thomas, and Assinibis, Assistant Indian Commissioner McKenna remarked that they have all "settled down in the File Hills Colony and

466 W.M. Graham, Indian Agent, File Hills Agency, to Indian Commissioner, Department of Indian Affairs, September 2, 1898, NA, RG 10, vol. 1400 (ICC Exhibit 1, p. 293, transcript p. 286).

467 W.M. Graham, Indian Agent, File Hills Agency, to Secretary, Department of Indian Affairs, April 13, 1898, NA, RG 10, vol. 1400 (ICC Exhibit 1, p. 280).

468 David Laird, Indian Commissioner, to the SGIA, October 15, 1902, Canada, *Annual Report of the Department of Indian Affairs for the Year Ended June 30, 1902*, 189 (ICC Exhibit 1, p. 369).

469 David Laird, Indian Commissioner, to the SGIA, October 15, 1902, Canada, *Annual Report of the Department of Indian Affairs for the Year Ended June 30, 1902*, 189 (ICC Exhibit 1, p. 369).

it is advisable that they should be transferred to the Peepeekisis Band.”⁴⁷⁰ The Consent to Transfer forms of the Peepeekisis Band admitting Fred Dieter, Ben Stonechild, John R. Thomas, and Alex Assinibis are dated July 12, 1903. In the case of Dieter and Stonechild, this timing would mean they had been established in farming operations on Peepeekisis reserve lands at least two years before they became members of the Peepeekisis Band. In the case of Thomas and Assinibis, each was established on a farming operation at least one full year before becoming a Peepeekisis band member. Contrary to some evidence that Dumont transferred into the Band in 1903, his Consent to Transfer was dated June 17, 1905, meaning he was farming Peepeekisis reserve lands for four years before transferring his membership.

A report in 1904 from Kate Gillespie, principal of the File Hills Boarding School, praising the success of ex-pupils Fred Dieter, Ben Assineawasis (Stonechild), and Roy Keewatin provides a valuable backdrop to Graham’s Scheme from the vantage point of a disinterested third person:

Apart from the training at the school, received in farming, each boy when he is sixteen or seventeen years old is allowed to choose for himself a farm in the colony that Inspector Graham has started for ex-pupils, and to put in on it, under the supervision of the government farm inspector, one or two summers’ work. In this way by the time a boy leaves school he has made a very good start towards making a home for himself and also has an opportunity of getting acquainted with, and adapting himself to, the circumstances under which he will be labouring after he receives his discharge. I find this an excellent plan. The boy is aiming at something definite. The strongest inducement I can offer our boys to encourage them to do well is to promise them that when they prove themselves trustworthy, they may go out and work on their own farms.

...

We have six ex-pupils and not one of them is a failure. We do not take all the credit for this. Inspector Graham’s system, in his colony, deserves a very large share of it.⁴⁷¹

What the panel has found from the facts is a disturbing pattern of non-band members arriving into Peepeekisis and establishing themselves with homes and farms well before – in some cases years before – the Peepeekisis Band provided its consent to the transfer of these individuals into the Band. The First Nation sums up the above facts in its written argument:

470 J.A.J. McKenna, Assistant Indian Commissioner, Department of Indian Affairs, to J.D. McLean, Secretary, Department of Indian Affairs, July 7, 1903, NA, RG 10, vol. 7111, file 675/3-3-10, vol. 2 (ICC Exhibit 1, p. 380).

471 Kate Gillespie, Principal, File Hills Boarding School, to the SGIA, August 30, 1904, Canada, *Annual Report of the Department of Indian Affairs for the Year Ended June 30, 1904*, 345–46 (ICC Exhibit 1, pp. 413–14).

Under provisions within the *Indian Act* as well as treaty, the Peepeekisis Reserve is set apart for the use and benefit of its members. What is clear from a review of the historical record is that beginning in 1898, Graham began to bring non-band members onto the reserve and to include them within the Colony.⁴⁷²

In particular, says counsel for the First Nation, the panel should consider that “first people were brought onto the land, and that was before the First Nation was given any opportunity to determine membership or to determine whether they should be entitled to use the land.”⁴⁷³

Canada approaches the legality of bringing non-band members to the reserve by pointing out that Treaty 4 had “no provision regarding the administration of band membership” and that, at the time of treaty negotiations, “band groupings were fluid” and “the Crown respected the Indians’ own delineations of band membership, which is also consistent with the later *Indian Act* provision requiring consent of the band for membership transfer.”⁴⁷⁴ When asked by the panel if consent of the Band was required at the point that a graduate moved onto the reserve, Canada’s counsel conceded that she was

unaware of any authority for those moves onto the reserve prior to formal transfer, although it was – it was not uncommon for members of First Nations to move between reserves rather freely prior to ... the legalities being taken care of, so while there’s no particular authority for that, it was not an uncommon practice, and I don’t think it would have been considered out of the ordinary.

...

I would also suggest that for ... Canada’s officials to bring other members of other bands onto the reserve and to never get the consent of the band, to never ... legalize that situation, that also would be problematic... that’s not the situation we’re faced with here, but *I don’t find it particularly problematic that there was some period of years prior to the formalization of those transfers.*⁴⁷⁵

Canada’s acknowledgment that no statutory authority existed for Graham to bring non-band members onto the reserve is important for the resolution of this claim. Further, not only is there no express authority for bringing non-band members to live on a reserve but the *Indian Act* makes it clear that an Indian who has settled, resided, or occupied the land of a reserve without first becoming a member of the band is illegally in possession of that land unless

472 Written Submission on Behalf of the Peepeekisis First Nation, October 21, 2002, para. 83.

473 ICC Transcript, April 3, 2003, pp. 59–60 (Thomas Waller, QC).

474 Written Submission on Behalf of the Government of Canada, December 23, 2002, para. 86.

475 ICC Transcript, April 3, 2003, pp. 117–19 (Uzma Ihsanullah). Emphasis added.

that person has obtained permission from the Superintendent General.⁴⁷⁶ Yet there is no evidence in the record that individual permissions from the Superintendent General were obtained by Graham as each graduate moved onto the reserve.

During the oral hearing, the panel asked Canada's counsel how Canada would make the distinction between a person arriving on the Peepeekisis reserve as a "squatter" and those who were band members from other bands arriving at Peepeekisis in the circumstances of this claim. Canada's counsel answered that, "if that situation was allowed to exist indefinitely, it certainly would be disregarding the provisions of the [A]ct. The fact that these individuals became band members within relatively short periods of time resulted in a conformity with what was intended."⁴⁷⁷

In assessing the Crown's decision to start placing non-band members on the reserve, we have taken into consideration Canada's argument that its officials intended to legalize in future the occupation by non-band members, and also that officials originally had hoped that members of the other three File Hills Bands would settle at Peepeekisis legally through amalgamation of the four bands. We recognize as well that it was useful to the Crown to try out the graduates on the reserve before proposing their membership, and, lastly, that it was not uncommon for the occasional person from another band to settle on the reserve of a different band with that band's acquiescence.

Yet, it is patently clear that Graham ran roughshod over the legal rights of the Peepeekisis Band, as expressed in the *Indian Act*, by personally bringing these young Indian graduates from other reserves onto the Peepeekisis reserve with no prior consent from the Band to their becoming members or permission from the Superintendent General. Presuming that Crown officials had knowledge of the requirements of the *Indian Act*, Graham's actions, and the approval by headquarters' officials of Graham's approach, were a breach of the *Indian Act*. They also raise the prospect that the Crown breached its fiduciary obligation to the Band through its intentional disregard of the statute.

Subdivision of the Peepeekisis Reserve into Farming Plots

An integral component of the development of the File Hills Scheme was the subdivision of portions of the Peepeekisis reserve, the first in 1902 and the second in 1906. Both subdivisions were actively promoted by Indian

⁴⁷⁶ *Indian Act*, RSC 1886, c. 43 s. 21, as amended by SC 1894, c. 32, s. 2.

⁴⁷⁷ ICC Transcript, April 3, 2003, pp. 164–65 (Uzma Ihsanullah).

Commissioner Laird, who stated in 1902 that subdividing the reserve would further encourage this already successful experiment of the colony system.⁴⁷⁸ The 1902 subdivision, as discussed in the Historical Background, resulted in approximately 7,680 acres (12 square miles) of the southeast part of the reserve being subdivided into 96 lots of approximately 80 acres each. The rationale for creating lots on the reserve was to furnish each graduate with his own farming plot and to formalize the right of each graduate to occupy one or more lots through the issuance of Location Tickets.

A second subdivision took place in 1906 because, by then, according to Graham, “all the good farming plots in the File Hills Colony [were] about taken up.”⁴⁷⁹ Initially, the department wanted to see the amalgamation of the four bands proceed before approving a second subdivision. Secretary McLean, in particular, stressed this pre-condition in a letter to Laird, cautioning that a second subdivision would entail a tract “of nearly the whole of the remainder of the Peepeekisis Indian reserve.”⁴⁸⁰ When his repeated attempts to obtain the four bands’ approval to amalgamate proved fruitless, however, Graham told his superiors that the second subdivision should proceed because he could not “insist on men remaining in the Colony and farming inferior lands when there is better just outside the Colony that they have an equal right to.”⁴⁸¹ In the spring of 1906, Indian Commissioner Laird noted his belief that the subdivision of the reserve would place all band members in a better position:

As there is no immediate prospect of the amalgamation desired by the Department being agreed to by the four bands concerned, I am inclined to support Mr. Graham’s recommendation that an additional tract of Peepeekisis reserve be laid out in farming plots. Even Indians of that band who are not ex-pupils of any School would be placed in a better position by being located on surveyed lots.⁴⁸²

478 David Laird, Indian Commissioner, to the SGIA, October 15, 1902, Canada, *Annual Report of the Department of Indian Affairs for the Year Ended June 30, 1902*, 189 (ICC Exhibit 1, p. 369).

479 W.M. Graham, Inspector of Indian Agencies, Qu’Appelle Inspectorate, to Secretary, Department of Indian Affairs, March 9, 1906, NA, RG 10, vol. 7768, file 27111-2 (ICC Exhibit 1, p. 456).

480 J.D. McLean, Secretary, to David Laird, Indian Commissioner, March 21, 1906, NA, RG 10, vol. 7768, file 27111-2 (ICC Exhibit 1, p. 458).

481 W.M. Graham, Inspector of Indian Agencies, Qu’Appelle Inspectorate, to David Laird, Indian Commissioner, March 31, 1906, NA, RG 10, vol. 7768, file 27111-2 (ICC Exhibit 1, p. 459).

482 David Laird, Indian Commissioner, to the Secretary, Department of Indian Affairs, April 4, 1906, NA, RG 10, vol. 7768, file 27111-2 (ICC Exhibit 1, p. 460).

The department agreed to the proposal, but on condition that the new allotments be confined to Peepeekisis band members or those formerly admitted as members.⁴⁸³ It is evident from the department's correspondence that Graham's superiors, if not Graham, were becoming concerned about the propriety of situating non-band members on subdivided lots.

The second subdivision, in 1906, resulted in 120 lots of approximately 80 acres each and 12 lots of approximately 130 acres each. Slightly over 70 per cent of the total amount of reserve land, or 18,676.8 acres out of 26,624 acres, was by then subdivided and being used for the purpose of the farming Colony.⁴⁸⁴

Were the actions of the Crown in subdividing the majority of the Band's reserve into farming plots permitted by Treaty 4 or the *Indian Act*? Treaty 4 contains neither a specific provision for the subdivision of reserve land nor, as Canada notes, a general provision regarding its administration.⁴⁸⁵ Under the 1886 *Indian Act*, however, the Superintendent General had the unilateral discretion and authority to survey and subdivide reserves:

The Superintendent General may authorize surveys, plans and reports to be made of any reserve for Indians, showing and distinguishing the improved lands, the forests and lands fit for settlement, and such other information as is required; and may authorize the whole or any portion of a reserve to be sub-divided into lots.⁴⁸⁶

This provision remained the same in the 1906 *Indian Act*.⁴⁸⁷

The First Nation points out that “there is no evidence to suggest that the members of the Peepeekisis First Nation were, in any fashion, consulted by Graham or any other representative of the Department as to whether a subdivision of their reserve should be undertaken.”⁴⁸⁸ It would have shown respect to have consulted with the Band before the decisions to subdivide its reserve lands; nevertheless, the Crown was under no statutory obligation to do so. With no evidence on the record to suggest that the Crown did not comply with the statute, the panel concludes that the subdivisions of 1902 and 1906,

483 J.D. McLean, Secretary, to W.M. Graham, Inspector of Indian Agencies, Qu'Appelle Inspectorate, May 8, 1906, NA, RG 10, vol. 7768, file 27111-2 (ICC Exhibit 1, p. 465). See also J.K. McLean, Surveyor, Department of Indian Affairs, to DSGLA, April 12, 1906, NA, RG, vol. 7768, file 27111-2 (ICC Exhibit 1, p. 462).

484 This calculation was derived from two sources: Order in Council PC 1151 (setting aside 41.6 square miles, or 26,624 acres of land, in 1887) and CLSR T-700 (plan of subdivision of part of Peepeekisis IR No. 81, surveyed by J.L. Reid, CLS, 1903, and J.K. Mclean, DLS, 1906).

485 Written Submission on Behalf of the Government of Canada, December 23, 2002, para. 87.

486 *Indian Act*, RSC 1886, c. 43, s. 15.

487 *Indian Act*, RSC 1906, c. 81, s. 20.

488 Written Submission on Behalf of the Peepeekisis First Nation, October 21, 2002, para. 45(m).

when considered in isolation, were within the authority of the Superintendent General to approve, with or without the consent of the Band.

Allocation of Peepeekisis Reserve Land to Industrial School Graduates

The allocation of plots of land to the graduates by Indian Agent William Graham was a critical step in the development of the File Hills Colony Scheme. The basic facts are not in dispute. From late 1897 on, graduates arrived at the reserve and occupied reserve land on which to farm. After the first subdivision in 1902, graduates were allocated subdivided lots of land. There is no evidence that the Band provided any consent to the allocation of land to individuals before 1911. In 1911, when the Band entered into the Fifty Pupil Agreement, the Crown obtained the sole authority to bring future graduates onto the reserve as members of the Band and to locate them on lots.

The question of providing Location Tickets to the occupants of the Colony was raised during the 1911 meetings concerning the Fifty Pupil Agreement. Graham, by then Inspector of Indian Agencies but still actively involved in the Scheme, wrote: "Will you be good enough to let me have a sample copy of the land location tickets that are usually issued. The question of land titles came up at the meeting."⁴⁸⁹ Yet there is no evidence that Location Tickets were issued to the occupants at any time before or after 1911. As the First Nation points out, Secretary McLean apparently forwarded Location Ticket forms to Graham,⁴⁹⁰ but "these forms do not appear to have been utilized by Graham in the operation of the Colony."⁴⁹¹

The analysis of the Crown's legal obligations to the Peepeekisis Band in the allocation of reserve land concerns two categories of graduates: those who were allocated land but were not yet band members; and those who were allocated lots after becoming band members. Both groups lacked band consent to the allocation (or approval of the Indian Commissioner if the allocation was 160 acres or less).

Did the Allocations Breach the Treaty?

Treaty 4 is silent with respect to the allocation of Peepeekisis reserve land to individual band members for farming purposes. The treaty, however, speaks to the ownership of band assets as a collective and communal ownership. The

489 W.M. Graham, Inspector of Indian Agencies, South Saskatchewan Inspectorate, to the Secretary, Department of Indian Affairs, July 24, 1911, NA, RG 10, vol. 7768, file 27111-2 (ICC Exhibit 1, p. 518).

490 J.D. McLean, Assistant Deputy and Secretary, to W.M. Graham, Inspector of Indian Agencies, July 28, 1911, NA, RG 10, vol. 7768, file 27111-2 (ICC Exhibit 1, p. 521).

491 Written Submission on Behalf of the Peepeekisis First Nation, October 21, 2002, para. 45(gg).

Indian parties to the original treaty document were the Cree and Saulteaux *Tribes* of Indians, identified by the signatures of the Chiefs representing individual bands. The selection of reserves was to follow a “conference *with each band of the Indians*.”⁴⁹² With the possible exception of the consideration for the contract promising cash, coats, and other articles, depending on rank, to individual members of the band, most references to Indians are references to the collectivity. Any disposition of reserve land, for example, would require the consent of the group, not the individual occupying the land. The treaty also stipulates that agricultural implements would be provided to the band.

In July 1912, the department received a letter from Shave Tail, who wished to assume his deceased father’s place as Chief of the Peepeekisis Band. The panel finds Shave Tail’s letter particularly compelling, as it reveals his understanding of what was taking place with respect to the File Hills Scheme and his place within Treaty 4. He wrote:

Regarding my Chiefship, I mean to take my deceased father’s place as a Chief for Pe-Pe-Kissis band. I thought it is not worth while to see Inspector Graham regarding this matter, because I know he won’t listen to me. I was asking you knowing that you been the Head Man for those things and yet I am asking you same question.

If you cannot get me the position I intend on leaving the Reserve and go to another because I don’t own anything in my reserve, specially when Graham is here. I can’t get no help of any kind from Graham. I had built a good house on my quarter and brook [sic] about 40 acres and Graham took this farm for his own use. Therefore I am out of farm and [have] no means to restart myself again.

It is a funny way when I see parties not been in treaty are farming on our Reserve and treated better and helped by ... [page ends] I hope you will do all you can to help me and do what you [can] for me.⁴⁹³

Did the Crown breach the treaty in allocating plots of reserve land to non-band members? The First Nation argues that, according to the jurisprudence, the interest of an Indian in his or her reserve is a communal one and “the allocation of land within a reserve, except in accordance with processes set out in the *Indian Act* is illegal and, if carried out by Departmental officials, represents a violation of treaty rights.”⁴⁹⁴

492 *Treaty No. 4 between Her Majesty the Queen and the Cree and Saulteaux Tribes of Indians at Qu’Appelle and Fort Ellice* (Ottawa: Queen’s Printer, 1966), p. 5 (ICC Exhibit 8, pp. 1–13). Emphasis added.

493 Shave Tail to J.D. McLean, Secretary, July 2, 1912, NA, RG 10, vol. 7768, file 27111-2 (ICC Exhibit 1, pp. 549–50). Emphasis added.

494 Written Submission on Behalf of the Peepeekisis First Nation, October 21, 2002, para. 70.

Canada appears to agree with the First Nation's contention that the treaty as a whole points to a collective interest when it states that there were no "terms which suggest that there was any individual entitlement to receive reserve land. Individuals were only counted as part of the collective entitlement. The reserve belonged to the band."⁴⁹⁵ Canada, however, provides no rebuttal to the allegation that it breached the treaty by creating individual interests through the allocation of lots other than to suggest that the evidence does not support the First Nation's allegations.⁴⁹⁶

In the panel's view, one of the clear goals of the File Hills Scheme was, as explained by Indian Commissioner Laird, "to separate the most promising graduates of the schools from the down-pull of the daily contact with the depressing influence of those whose habits still largely pertain to savage life."⁴⁹⁷ Treaty 4 contemplated the setting aside of a reserve comprising one square mile for each family of five and the disposition of reserve land only with band consent. The treaty also recognized that, although a band would be encouraged to pursue the practice of agriculture, the Indian signatories were free to choose whether their bands would do so. In other words, they could not be compelled to become farmers on their own reserve. The consequence of the Scheme, however, was to change fundamentally the way in which the Peepeekisis Band used its assets so that it no longer held the majority of its land as a collectivity. The Scheme effectively removed the freedom of choice to maintain any semblance of a traditional life, enshrined in Treaty 4, when the majority of the reserve land became subdivided and allocated to individuals who, with the possible exception of a few *original* band members,⁴⁹⁸ formed a distinct entity from the one that signed Treaty 4.

Although the words of Treaty 4 do not explicitly envisage a case in which the Crown itself would start allocating portions of the reserve to Indians from other bands, the treaty should be read with reference to the *Indian Act* that was in force at the time.⁴⁹⁹ As we have discussed, this Act included a number of strict provisions governing allocations of land on a reserve. We conclude

495 Written Submission on Behalf of the Government of Canada, December 23, 2002, para. 88.

496 Written Submission on Behalf of the Government of Canada, December 23, 2002, para. 91.

497 David Laird, Indian Commissioner, to the SGIA, October 15, 1902, Canada, *Annual Report of the Department of Indian Affairs for the Year Ended June 30, 1902*, 189 (ICC Exhibit 1, p. 369).

498 These band members were Alphonse Oskipas, Shave Tail's brother, Ernest Goforth, and Edwin Nokusis. For Alphonse Oskipas, see William Graham, Indian Agent, File Hills, to unidentified recipient, September 2, 1898, NA, RG 10, vol. 1400 (ICC Exhibit 1, pp. 292–93, transcript pp. 285–86); for Shave Tail's brother, see Reverend Hugonard, Qu'Appelle Indian Industrial School, to the Secretary, Department of Indian Affairs, June 7, 1915, NA, RG 10, vol. 7768, file 27111-2 (ICC Exhibit 1, p. 571); for Ernest Goforth, see David Laird, Indian Commissioner, to the SGIA, October 15, 1902, Canada, *Annual Report of the Department of Indian Affairs for the Year Ended June 30, 1902*, 189 (ICC Exhibit 1, p. 369); and for Edwin Nokusis, see ICC Transcript, September 11–12, 2002 (ICC Exhibit 5A, p. 305, Daniel Nokusis).

499 For a recent statement of this principle, see *Kingfisher v. Canada*, [2002] FCA 221, paras. 5 and 6.

that, at the very least, the Crown's actions were designed, in furtherance of the Scheme, to transform the Band's collective interest in land to primarily an individual interest. In this objective the Crown was successful, but such actions totally disregarded a vital principle of Treaty 4 – the preservation of the Band's right to collectively decide on the disposition of its land.

Allocations under the *Indian Act*

We now turn to the legality of the Crown's allocations of land under its own governing legislation, the *Indian Act*.

Section 16 of the 1886 *Indian Act* sets out the allocation requirements enabling an individual Indian to possess land lawfully on a reserve:

16. No Indian shall be deemed to be lawfully in possession of any land in a reserve, unless he has been or is *located* for the same by the band, or council of the band, with the approval of the Superintendent General; but no Indian shall be dispossessed of any land on which he has improvements, without receiving compensation therefor, at a valuation approved by the Superintendent General, from the Indian who obtains the land, or from the funds of the band, as is determined by the Superintendent General.⁵⁰⁰

Section 16 was expanded by an 1890 amendment to include the following:

2. Section sixteen of the said Act is hereby amended, by adding the following words at the end thereof: "Provided always, that prior to the location of an Indian under this section, the Indian Commissioner for Manitoba, Keewatin and The Western Territories may issue a *certificate of occupancy* to any Indian belonging to a band residing upon a reserve in the aforesaid Province, District or Territories, of so much land, (*in no case however to exceed one hundred and sixty acres*), as the Indian, with the approval of the Commissioner selects; and such certificate may be cancelled at any time by the Indian Commissioner, but shall, while it remains in force, vest in the holder thereof, as against all others, lawful possession of the lands described therein."⁵⁰¹

When the *Indian Act* was amended in 1906, section 21 of the new Act reproduced these requirements almost verbatim.⁵⁰²

In addition to amended section 16, section 17 spelled out in greater detail the process of issuing a Location Ticket once a band or band council had

500 *Indian Act*, RSC 1886, c. 43, s. 16. Emphasis added.

501 *Indian Act*, RSC 1886, c. 43, s. 16, as amended by RSC 1890, c. 29, s. 2. Emphasis added.

502 See *Indian Act*, RSC 1906, c. 81, s. 21.

“located” an Indian of the band on reserve land and the Superintendent General had approved:

17. When the Superintendent General approves of any location as aforesaid, he shall issue, in triplicate, a *ticket granting a location title* to such Indian, one triplicate of which he shall retain in a book to be kept for the purpose; and the other two of which he shall forward to the local agent – one to be delivered to the Indian in whose favor it was issued, and the other to be filed by the agent, who shall also cause the same to be copied into a register of the band, provided for the purpose.⁵⁰³

The comparable section in the 1906 *Indian Act* is the same for our purposes.⁵⁰⁴

Under these provisions, an Indian could be in lawful possession or occupancy of reserve land by allotment in one of two ways, either by a Location Ticket or by a Certificate of Occupancy.⁵⁰⁵ Further, the issuance of a Location Ticket required the consent of the band or band council, plus the approval of the Superintendent General. Once that approval was given, the Superintendent General was compelled to issue the Location Ticket. In the alternative, an Indian belonging to a band who had not been located on reserve land could request a Certificate of Occupancy for an area of 160 acres or less from the Indian Commissioner, who, in his discretion, could approve the occupancy without the consent of the band. The Commissioner could also cancel it at any time.

In a recent decision of the Saskatchewan Court of Queen’s Bench, *Johnstone v. Mistawasis First Nation*,⁵⁰⁶ the court reviewed the mandatory nature of the sections of the *Indian Act* dealing with allotment of reserve lands. The case concerned an application for an interim injunction to prevent the First Nation from forcibly removing the applicants from its reserve land. The court noted that the sections dealing with possession and occupancy of reserve lands as set out in the 1985 *Indian Act* represent a comprehensive legislative scheme. Section 20(1) of the 1985 Act, which is similar to the older versions, “prescribes two preconditions for a member of a band to be lawfully in possession of land in a reserve: (1) possession of the land must be allotted to the member by the Band Council; and (2) the Minister must approve the

503 *Indian Act*, RSC 1886, c. 43, s. 17. Emphasis added.

504 See *Indian Act*, RSC 1906, c. 81, s. 22.

505 In 1951, possession of lands under the *Indian Act* became evidenced by the granting of a Certificate of Possession; all valid and subsisting Location Tickets issued previously were deemed to be Certificates of Possession. See *Indian Act*, RSC 1951, c. 29, s. 20.

506 *Johnstone v. Mistawasis First Nation*, [2003] 3 CNLR 117 (Sask. QB).

allotment.”⁵⁰⁷ In the *Johnstone* case, the applicants had not received ministerial approval.

The court in *Johnstone* cited with approval the case of *Lower Nicola Band v. Trans-Canada Displays Ltd.*, which in turn relied on the judgment in *Joe v. Findlay*, a leading case on claims for possession and allotment of reserve lands. In the *Joe* case, the British Columbia Court of Appeal explained the effect of a similar section of the 1970 *Indian Act*:⁵⁰⁸

This right of the entire band in common may be exercised for the use and benefit of an individual member of the band by the band council, with the approval of the Minister, allotting to such individual member the right to possession of a given parcel of reserve lands: see Indian Act, s. 20.

The subsequent provisions of the statute relating to improvements on reserve lands and transfer of possession of reserve lands are consistent only with this right of use and benefit being exercised by the individual band member through an allotment to that individual band member of reserve land on the part of the band council, with the approval of the Minister. I emphasize that we are considering merely the right to possession or occupation of a particular part of the reserve lands which right is given by statute to the entire band in common but which can, with the consent of the Crown, be allotted in part as aforesaid to individual members thus vesting in the individual member all the incidents of ownership in the allotted part with the exception of legal title to the land itself, which remains with the Crown: *Brick Cartage Ltd. v. The Queen*, [1965] 1 Ex. C.R. 102. *In the absence of such allotment by the band council there is no statutory provision enabling the individual band member alone to exercise through possession the right of use and benefit which is held in common for all band members.*⁵⁰⁹

In addition, the court in *Joe* commented that the requirements of section 20(1) have been strictly enforced by the courts and that a band member could be in trespass if he or she possesses reserve land without the consent of both the band council and the minister. The court in *Johnstone* similarly concluded that “these cases show that claims for possession of reserve land by individual band members will be *strictly construed*, and must fall within the precise terms of the *Indian Act*.”⁵¹⁰

In light of the jurisprudence to date, this panel finds the following facts to be relevant and significant. The Peepeekisis Band was without a recognized Chief or council from 1894 to 1935. The department’s own records confirm

507 *Johnstone v. Mistawasis First Nation*, [2003] 3 CNLR 117 at 126 (Sask. QB).

508 *Indian Act*, RSC 1970, c. I-6, s. 20(1).

509 *Joe v. Findlay* (1981), 122 DLR (3d) 377 at 379–80 (BCCA). Emphasis in *Johnstone v. Mistawasis First Nation*, [2003] 3 CNLR 117 at 128 (Sask. QB).

510 *Johnstone v. Mistawasis First Nation*, [2003] 3 CNLR 117 at 128 (Sask. QB). Emphasis added.

this fact.⁵¹¹ Moreover, there is no evidence on the record of any Location Tickets or Certificates of Occupancy having been granted for Peepeekisis reserve lands. Canada's own research conducted in its review of this claim confirms that no Location Tickets were found and that the record of the first Certificate of Possession, which replaced the Location Ticket system, issued for Peepeekisis reserve lands was in 1946.⁵¹² Fred Dieter testified during the Trelenberg Inquiry that he was promised a Location Ticket when he arrived on the Peepeekisis reserve but was never issued one, nor was he aware of any such tickets having been issued to anyone at Peepeekisis.⁵¹³

In its written submission, Canada argued:

Although, the evidence in this case would indicate that no location tickets or certificates of occupancy were issued for those graduates who were placed on the subdivided portion of the reserve, this situation does not give rise to any damages on the part of the band as a collectivity. The subdivided land still forms part of the reserve and has been used by members of the band. Consent was not required for the subdivision or the allocations on plots up to 160 acres.⁵¹⁴

During the April 3, 2003, hearing, the panel questioned Canada's counsel further on this point:

Commissioner Dupuis: On which section of the act would the allocation of lots have taken place?

Ms. Ihsanullah: I believe we discussed that earlier. That was under – I'm looking at the 1906 act under Section 21, the superintendent general had ... the authority to place ... people on lots of up to 160 acres.

Commissioner Dupuis: And would issue a certificate of occupancy? Is that what –

Ms. Ihsanullah: Yes.

Commissioner Dupuis: So that this person can occupy this territory, but not exceeding 160 acres?

Ms. Ihsanullah: That's the section I'm referring to.

Commissioner Dupuis: Yes. So where would the certificates of occupancy be because if I recall well, there were no – were there any certificates of occupancy issued by the superintendent to these people coming in the Peepeekisis reserve?

Ms. Ihsanullah: I'm not aware of any documentation in the record that would indicate such certificates were issued.

Commissioner Dupuis: Would that mean that then the allocation of lots would ... not have been made in accordance with the provisions of the act?

511 Violet Kayseass, Registration, Revenues and Band Governance, Department of Indian and Northern Affairs, to Donna Gordon, Head of Research, ICC, August 14, 2002 (ICC Exhibit 12, pp. 6–7).

512 Specific Claims Branch, DIAND, "Evidence of Peepeekisis Location Tickets," February 20, 2001 (ICC Exhibit 3C, p. 5).

513 Trelenberg Inquiry, Transcript of Proceedings, May 25–28, 1954, p. 166 (ICC Exhibit 6A, p. 174, Fred Dieter).

514 Written Submission on Behalf of the Government of Canada, December 23, 2002, para. 108.

Ms. Ihsanullah: *Well I think that they're in accordance with the spirit of what's intended by that provision. It would appear that the actual paperwork was not done.*⁵¹⁵

The panel has a number of concerns with Canada's interpretation of the *Indian Act* provisions relating to the issuance of Location Tickets and Certificates of Occupancy. First, the decision of the Indian Commissioner to issue a Certificate of Occupancy, considered a lesser interest than a Location Ticket,⁵¹⁶ was discretionary. By issuing a Certificate of Occupancy, the Commissioner could allow an Indian to occupy certain lands to the exclusion of all other members within a reserve of which that Indian was a band member. This certificate entitled "the holder thereof, as against all others, lawful possession of the lands described therein." Without the certificate, there was nothing for the individual Indian to "hold" to prove lawful possession, and there would be no description "therein" of what lands were being held. Yet it is apparent that no Certificates of Occupancy or Location Tickets were issued before the first Certificate of Possession in 1946.

Our second concern is that, although, as of 1890, amended section 16 allowed for allocations of 160 acres or less with the consent of the Indian Commissioner alone, the record shows that William Graham was making allocations well in excess of 160 acres and boasting of them as an accomplishment.⁵¹⁷ In these cases, the graduates who were admitted to the Band ought to have had Location Tickets based on band consent, as Certificates of Occupancy would not have been enough.

It is unconscionable for Canada to argue that the allocations of land to the graduates were made in accordance with the spirit of the *Indian Act* provisions dealing with land allocations, and that the paperwork had simply not been done. The paperwork itself provides evidence of the lawful possession, whether by Location Ticket or Certificate of Occupancy, of the individual land holder.

We have noted that Graham brought graduates onto the reserve well before they became members of the Band and that he allocated land to them. As we have also observed, Graham's superiors, including one of the most senior officials on the file, Secretary J.D. McLean, began to be concerned about

515 ICC Transcript, April 3, 2003, pp. 162–63 (Commissioner Dupuis, Uzma Ihsanullah). Emphasis added.

516 ICC Transcript, April 3, 2003, pp. 168–69 (Uzma Ihsanullah).

517 W.M. Graham, Inspector of Indian Agencies, to Frank Pedley, DSGIA, May 8, 1907, Canada, *Annual Report of the Department of Indian Affairs for the Year Ended March 31, 1907*, 159 (ICC Exhibit 1, p. 481); W.M. Graham, Inspector of Indian Agencies, to unidentified recipient, c. March 31, 1911, Canada, *Annual Report of the Department of Indian Affairs for the Year Ended March 31, 1911*, 519 (ICC Exhibit 1, p. 506).

Graham's practice of allocating land to non-band members at the time that the proposal for a second subdivision was floated in 1906.

By then, however, the Scheme had been in place for some eight years, and none of Graham's superiors had tried to rein him in. On the contrary, departmental correspondence from the same year indicates that Graham's impatience was quickly rewarded. For example, Graham complained to Commissioner Laird in March about the department's request that an amalgamation of the File Hills Bands be obtained before any further subdivision of the reserve. Graham commented, "I am sorry that the matter is looked upon in this light by the Department," and proceeded to warn Laird that any further delay in the second subdivision could eventually cost the department money.⁵¹⁸ Graham persisted, however, and the department finally agreed to the subdivision, but on condition that the allotments be confined to members of the Band or to those who had been formerly admitted.

As a further observation on the department's condonation of Graham's actions, we refer to the 1905 letter from Indian Commissioner Laird to Secretary McLean illustrating that Laird was acutely aware that students were placed on reserve land for a trial period in order to prove themselves: Laird commented that the transfers of certain named students "for their final admission to the Colony were not asked for until Mr. Inspector Graham was satisfied that they would prove themselves to be good workers."⁵¹⁹ We have no hesitation in finding that, in spite of the concerns relayed by certain officials, in the end the department actively supported Graham's method of allocating land to the graduates.

Our final remarks are in relation to the second part of section 16 in the 1886 Act (section 21 in the 1906 Act), providing that no Indian could be dispossessed of any land on which he had improvements without receiving compensation from the Indian who obtained the land or from the funds of the band. The Commission heard oral history evidence of the Peepeekisis elders that the "*original* members" of the Peepeekisis Band were slowly pushed to the northwest portion of the reserve as the lands committed to the Scheme expanded. The Commission also has on record the 1912 letter from Shave Tail stating that Graham took Shave Tail's farm and left him with no means of restarting. The panel accepts as a fact that at least some of the *original* band members were pressured to move, but there is no evidence to indicate that the

518 W.M. Graham, Inspector of Indian Agencies, Qu'Appelle Inspectorate, to David Laird, Indian Commissioner, March 31, 1906, NA, RG 10, vol. 7768, file 27111-2 (ICC Exhibit 1, p. 459).

519 David Laird, Indian Commissioner, Department of Indian Affairs, to the Secretary, Department of Indian Affairs, July 21, 1905, NA, RG 10, vol. 7111, file 675/3-3-10, vol. 1 (ICC Exhibit 1, p. 435).

Crown made any efforts to ensure that they were compensated, as required by the *Indian Act*, for the improvements they had made to their lands before the introduction of the Scheme.

In conclusion, in our view, one of the functions of the *Indian Act* is to protect the legal interests of the band in its reserve lands in not permitting unlawful possession by anyone, including Indians. In the case of a Location Ticket, the person had to be a member of the band⁵²⁰ and have both the formal permission of the band council and the Superintendent General. In the case of a Certificate of Occupancy, the Indian Commissioner had to issue it to the band member, but could do so only if the parcel of land was 160 acres or less. The language of section 16 is mandatory. These sections have been construed narrowly by the courts; yet the Crown, in this claim, did not meet or even try to meet these statutory requirements.

As a result, the allocations to the graduates, be they band members or non-band members, contravened section 16 of the 1886 *Indian Act* (section 21, 1906 Act). There is no evidence that band consent was given, with the result that no Location Tickets were or could be issued. Also, no Certificates of Occupancy were issued; thus, the amendment to section 16 does not apply here. Even if the Indian Commissioner had issued the certificates, all the allocations of land over 160 acres would have been illegal.

Finally, we have no evidence that the *original* band members who were displaced as a result of the Scheme and who had made improvements on land in the Colony received compensation, as required by the statute.

Before leaving the topic of the Crown's statutory obligations, we wish to address briefly Canada's additional defence to the allegation that the Crown's allocations were in breach of the *Indian Act*. Canada argues that the 1911 Fifty Pupil Agreement, agreed to by the Band,

sanctions the allocations made up to that point, and gave the Superintendent General full authority to make further allocations. The band members who attended the 1911 meetings would have been fully aware of the allocations of land which had been made up until that time. They consented to further allocations as long as the previous ones were not disturbed.⁵²¹

At the oral hearing, however, Canada's counsel acknowledged that the 1911 Agreement did not have retrospective application: "[T]he agreement is really talking about what's going to happen in the future."⁵²² When asked how the

520 *Indian Act*, RSC 1886, c. 43, ss. 2, 22.

521 Written Submission on Behalf of the Government of Canada, December 23, 2002, para. 106. Emphasis added.

522 ICC Transcript, April 3, 2003, p. 148 (Uzma Ihsanullah).

Crown could legalize or correct the past occupation of the land by the graduates, counsel replied: “I’m not suggesting that there was some kind of authority for that period of time. I’m not aware of any authority that would be applicable to that.”⁵²³

Counsel for the First Nation, in contrast, urged the panel to analyze the Scheme in its totality:

[Y]ou should be looking at the scheme as a whole. We think that the admission of individuals in 1903 is part of the scheme. By 1905 or 1906 the individuals that were admitted in 1903 now effectively controlled the band. By 1911 that agreement [the Fifty Pupil Agreement] is simply the continuation of the overall scheme.

...

... I don’t believe that there’s any evidence before this Commission that the band as a whole, the First Nation had approved the allocation of land prior to 1911.⁵²⁴

The panel agrees with the First Nation that the 1911 Fifty Pupil Agreement was simply a new stage in the implementation of the Scheme. The agreement was proposed by the Crown because, by 1910, the opposition to the farm Colony was growing not only among the *original* band members, now in the minority, but also the settled graduates. The Crown was having a harder time obtaining Consents to Transfer.⁵²⁵ Thus, the primary motive for the 1911 Agreement was to cure for the future the growing problem of allocations and consents. If Canada is still of the view that this agreement could legalize past illegal allocations by permitting the Superintendent General to make all future allocations unilaterally, the panel strongly disagrees.

The Crown was in fundamental breach of the *Indian Act* when it allocated Peepeekisis reserve land to the graduates.

Were the Allocations in Breach of the Crown’s Fiduciary Obligation?

Graham’s approach to allocating lots to graduates who were either non-band members or new members attracts the possibility that the Crown also breached a fiduciary obligation in this respect. Canada’s counsel specifically addressed this question. In discussing the discretionary authority of the Indian Commissioner under the Indian Act to approve certain allocations without band consent, counsel stated that, if the official exercises his discretionary

523 ICC Transcript, April 3, 2003, p. 165 (Uzma Ihsanullah).

524 ICC Transcript, April 3, 2003, pp. 83 and 85–86 (Thomas Waller, QC).

525 W.M. Graham, Inspector of Indian Agencies, South Saskatchewan Inspectorate, to the Secretary, Department of Indian Affairs, October 18, 1910, NA, RG 10, vol. 7768, file 27111-2 (ICC Exhibit 1, pp. 502–3).

authority in a manner that breaches the law, in this case the Indian Act, it would not trigger a fiduciary duty:

There has to be an interest at stake, and in terms of when you're speaking about reserve land, that's the interest, the interest in the reserve and Canada's duty to protect that interest from exploitation. There's no alienation of the interest in this situation⁵²⁶

Canada has maintained throughout that the “interest,” being the reserve, remained intact from the beginning to the end of the Scheme.⁵²⁷ In other words, the reserve boundaries remained the same, the Band was still the Peepeekisis Band, and the legal interest was not alienated by means of surrender, expropriation, or through any other legal instrument.

The panel does not agree. In our analysis of the fiduciary obligation owed by the Crown to this First Nation at the time of the original decision to locate the Scheme on the Peepeekisis reserve, we concluded that the Crown intended to effect a “disposition” of this land in favour of the industrial school graduates by planning to “allot” portions of it to the graduates for their exclusive use and occupation. The Crown's decision in 1898 to change unilaterally the way in which the Peepeekisis Band, as it existed in 1898, used its reserve lands (from communal to individual land holdings) was followed by various actions to implement the Scheme, including the allocation of reserve lands to the graduates. Each of these allocations amounted to a de facto disposition of reserve land, and each disposition, in our view, affected the legal interest of the Band in its reserve.

The Crown's disposition of reserve lands through the illegal allocation of lots to individuals was a breach of the Crown's fiduciary duty to protect the Band's reserve from erosion, invasion, or destruction. We reiterate the reference in the *Wewaykum* case to Wilson J in *Guerin*:

The “interests” to be protected from invasion or destruction, it should be emphasized, are legal interests, and the threat to their existence, as in *Guerin* itself, is the exploitative bargain (e.g. the lease with the Shaughnessy Heights Golf Club that in *Guerin* was found to be “unconscionable”)... Wilson J.'s comments should be taken to mean that ordinary diligence must be used by the Crown to avoid invasion or destruction of the band's quasi-property interest by an exploitative bargain with third parties or, indeed, exploitation by the Crown itself.⁵²⁸

526 ICC Transcript, April 3, 2003, p. 170 (Uzma Ihsanullah).

527 Written Submission on Behalf of the Government of Canada, December 23, 2002, para. 156.

528 *Wewaykum Indian Band v. Canada*, [2002] 4 SCR 245 at para. 100.

The interest of a band cannot remain unchanged as a result of the allocation of its land. This interest, as *Wewaykum* points out, is a legal, quasi-proprietary interest in the reserve. The case law⁵²⁹ is also clear that this interest belongs to the band as a collectivity. The right of the band to use and occupy its reserve land is, therefore, a legal, collective right. A band itself may exercise the power to suspend this right by allocating some reserve land to individuals. If it should do so, the right to use and benefit from that land necessarily shifts from the band to the individual who is located on it. The band's legal interest in respect of its right to use and benefit from that land as a band is suspended indefinitely. For all intents and purposes, in this claim, the original Peepeekisis Band permanently lost its collective right to use and occupy the land allotted to the graduates.

The obligation on the Crown to use ordinary diligence to protect the Band from the invasion of its quasi-proprietary interest could not have been met in this claim. The Crown itself chose not to inform and negotiate an arrangement with the First Nation respecting the allocation of lots. It implemented the allocations without band knowledge and without band consent. As a result, the Band's legal interest was unilaterally changed, in clear breach of the Crown's fiduciary duty.

In our estimation, the allocation of lots to the graduates was the most egregious aspect of the Crown's implementation of the farm Scheme. The Crown had two other choices, either to find other non-reserve land for the Scheme or to follow the law in every respect before imposing its experiment on the Peepeekisis Band. By exercising ordinary diligence, the Crown could easily have prevented a serious breach of its fiduciary obligation to this Band.

Special Assistance Provided to Industrial School Graduates

The parties agree, and the record indicates, that the graduates received greater assistance from the Indian Agent than the *original* members of the Peepeekisis Band who were farming outside the Colony. The question before the panel, therefore, is whether the Crown breached a lawful obligation to the Peepeekisis Band by providing such assistance to individual farmers in the Colony.

Treaty 4 provided for one square mile for each family of five (or in that proportion for larger or smaller families). It also promised certain agricultural implements and seed for those bands that were actively cultivating

529 *Opetchesabt Indian Band v. Canada*, [1998] 1 CNLR 134.

the soil, or would be in future, in order to encourage the practice of agriculture among the Indians.⁵³⁰

The record indicates that at least some of these agricultural provisions were provided to the Peepeekisis Band. In his report of May 1883, T.P. Wadsworth, the Inspector of Indian Agencies, noted that Chief Peepeekisis' Band had 13 houses and three stables, and that the Chief had asked for more cattle and shoes for himself and his people.⁵³¹ Inspector Wadsworth explained that, in addition to cultivating "old land," the four File Hills Bands had broken 15 acres of new land and it was his opinion that the Peepeekisis Band would "far surpass any other in this section before very long."⁵³² Indian Agent John Nicol's May 1884 correspondence explained that the Peepeekisis Band had only one yoke of oxen for a group of over 130 people.⁵³³ It would appear that the Peepeekisis Band began to pursue agricultural operations and was doing well.

There is no evidence to suggest that the Crown breached the terms of Treaty 4 in the provisions of farming assistance generally. Nor do there appear to be any sections of the *Indian Act* that address this particular set of facts. The only question, therefore, is whether the Crown breached a fiduciary obligation to the Band in the manner in which it meted out assistance to those farming in the Colony. In particular, did the Crown give preferential treatment to the graduates in the form of financial or other assistance that was not available to those outside the Colony and, if so, was it at the expense of the latter group?

Beginning in 1898, Graham began reporting on his success in establishing industrial school graduates in farming operations on Peepeekisis reserve. He wrote to the department's Secretary on January 25, 1899, that he had "settled on the Reserves here four ex pupils who have prepared in all about 75 acres for crop. As these young men have worked hard ever since they settled here building houses, stables, plowing land, etc. at no expense to the Department I trust you will see fit to supply them with seed grain for next spring."⁵³⁴ He

530 *Treaty No. 4 between Her Majesty the Queen and the Cree and Saulteaux Tribes of Indians at Qu'Appelle and Fort Ellice* (Ottawa: Queen's Printer, 1966) (ICC Exhibit 8).

531 T.P. Wadsworth, Inspector of Indian Agencies, Department of Indian Affairs, to E. Dewdney, Indian Commissioner, Department of Indian Affairs, May 30, 1883, NA, RG 10, vol. 3640, file 7452-1 (ICC Exhibit 1, p. 52).

532 T.P. Wadsworth, Inspector of Indian Agencies, Department of Indian Affairs, to E. Dewdney, Indian Commissioner, Department of Indian Affairs, May 30, 1883, NA, RG 10, vol. 3640, file 7452-1 (ICC Exhibit 1, p. 52).

533 J. Nicol, Farming Instructor, to the Indian Commissioner, May 5, 1884, NA, RG 10, vol. 3687, file 13642 (ICC Exhibit 1, p. 63, transcript p. 61).

534 W.M. Graham, Indian Agent, File Hills Agency, to Secretary, Department of Indian Affairs, January 25, 1899, NA, RG 10, vol. 1400, p. 670 (ICC Exhibit 1, p. 298, transcript p. 297).

does not name the four graduates he is speaking of; however, he does list the names of four graduates in a previous letter⁵³⁵ – Alphonse Oskipas, Jose Ka ka ka ass (Joseph McNabb), a young man with the last name of Desnomie, and John Bellegarde. The panel finds it is more probable than not that these are the same four young men for whom Graham requested the seed grain. McNabb had been admitted into the Peepeekisis Band by this time; Oskipas was an *original* Peepeekisis band member first paid on his own ticket in 1898;⁵³⁶ Bellegarde was originally from Little Black Bear's Band,⁵³⁷ and Desnomie was in fact William Desnomie, son of Louie Desnomie, who was transferred into the Band in 1885, before Graham's arrival.⁵³⁸

As can be seen from the record, the department began a program whereby it would provide assistance to industrial school graduates if they began farming operations. It is clear that, in most instances, the industrial school graduates did receive some assistance to begin their farming operations within the File Hills Scheme. Graham wrote to the Superintendent General in 1901 to request a share of this financial assistance:

I understand that provision is to be made to assist ex-pupils residing on Reserves to start farming. I would ask that a share of this money be granted to me to assist these young people. I have a number of pupils who are doing well, but I feel satisfied that better results could be obtained if they were given a start by the Department.⁵³⁹

In response, Secretary McLean wrote to Indian Commissioner Laird to explain that, “of the \$2000.00 which has been placed in the estimates to assist ex-pupils residing on the reserves to start farming, the greater part, namely, \$1500.00, will be made available for Mr. Graham, when sanctioned by Parliament, to enable him to assist such pupils in his Agency.”⁵⁴⁰ In his 1902 Annual Report, Laird explained that the 15 “ex-pupil lads” who had been located on subdivided lots in the File Hills Colony

were assisted by being given horses, ploughs, harrows and some lumber and hardware for houses, *the greater part of the value of which it is proposed they*

535 W.M. Graham, Indian Agent, File Hills Agency, to unidentified recipient, September 2, 1898, NA, RG 10, vol. 1400, pp. 482–83 (ICC Exhibit 1, pp. 292–94, transcript pp. 285–87).

536 Treaty annuity paylist, Peepeekisis Band, 1898, NA, RG 10, vol. 9431 (ICC Exhibit 3E, p. 74).

537 Consent to Transfer form, June 17, 1905, NA, RG 10, vol. 7111, file 675/3-3-10, part 2 (ICC Exhibit 1, p. 427).

538 See treaty annuity paylist, Peepeekisis Band, 1885, NA, RG 10, vol. 9418 (ICC Exhibit 3E, p. 6g), and treaty annuity paylist, Peepeekisis Band, 1897, NA, RG 10, vol. 9430 (ICC Exhibit 3E, p. 65).

539 W.M. Graham to the SGIA, February 4, 1901, NA, RG 10, vol. 3878, file 91,839-7 (ICC Exhibit 1, p. 304).

540 J.D. McLean, Secretary, Department of Indian Affairs, to David Laird, Indian Commissioner, Department of Indian Affairs, March 2, 1901, NA, RG 10, vol. 4951 (ICC Exhibit 1, p. 310, transcript p. 308).

shall pay back to the department when their crops warrant it, the money to be used to help others make a like start.⁵⁴¹

The assistance program for graduates of industrial schools to begin farming was nation-wide and not limited to the File Hills Scheme. In his report on Indian affairs in Manitoba and the North-West Territories for 1902–3, Laird stated: “[W]e have advanced a point in making the experiment with the File Hills colony. I am glad to say that this has so far not been a disappointment. Other ex-pupil boys have also been started on several reserves, and, besides, there are a number of graduates scattered over the country, some ranching in treaty No. 7, others farming along the Saskatchewan; others acting as teachers.”⁵⁴² In addition, given the following evidence, it is apparent that the policy included an understanding that ex-pupils were to repay this assistance once they were financially able.

In 1905, Laird reported that “[t]hese ex-pupils, with one exception or two, were helped by the department to make a start, the greater portion of the help being on the loan principle, that is, the horses, cattle, or articles given them are to be repaid in four years. With the splendid crops of this season, the oldest members of the colony will be able this autumn to pay off their debts not only to the department but to outsiders.”⁵⁴³ This arrangement is corroborated by an article in the *Ottawa Journal* in 1917 about William Graham’s experiment at “the File Hills Reservation,” the author stating that the “Government advances him the price of a yoke of oxen, ploughs and harness. This is repayable in four years. There has been no difficulty in having the advances repaid.”⁵⁴⁴

By 1910, Graham was reporting on the “Colony for ex-pupils” as follows:

These young Indians have acquired, since starting up, a great many valuable horses and a full line of machinery, *which has been paid for by themselves*... They have also 14 yoke of cattle, *which were loaned by the department originally, and in many cases paid for already*. They own 22 wagons, 42 ploughs, 13 binders,

541 David Laird, Indian Commissioner, to the SGIA, October 15, 1902, Canada, *Annual Report of the Department of Indian Affairs for the Year Ended June 30, 1902*, 189 (ICC Exhibit 1, p. 369). Emphasis added.

542 David Laird, Indian Commissioner, to the SGIA, October 30, 1903, Canada, *Annual Report of the Department of Indian Affairs for the Year Ended June 30, 1903*, 239 (ICC Exhibit 1, p. 401).

543 David Laird, Indian Commissioner, to Frank Pedley, DSGIA, October 14, 1905, Canada, *Annual Report of the Department of Indian Affairs for the Year Ended June 30, 1905*, 194 (ICC Exhibit 1, p. 455).

544 S.J.M., “Canada’s Indians and the War: Fighting and Contributing Money,” *Ottawa Journal*, February 27, 1917, p. 4 (ICC Exhibit 1, p. 582).

10 seeders, and a great deal of other farm machinery, *which has all been paid for out of proceeds of crop* sold from time to time.⁵⁴⁵

It is also apparent that there were four *original* Peepeekisis band members who were themselves industrial school graduates – Alphonse Oskipas,⁵⁴⁶ Shave Tail's brother,⁵⁴⁷ Ernest Goforth,⁵⁴⁸ and Edwin Nokusis.⁵⁴⁹ According to the evidence, Oskipas, Shave Tail's brother, and Goforth farmed in the Colony. Edwin Nokusis also farmed for a short time before joining the army, but it is unclear where on the reserve. Nokusis and Goforth apparently received some farming assistance, but the record is silent on any assistance to Oskipas or Shave Tail's brother.

The panel and the parties agree that special assistance went to the graduates in the Colony as part of the government's policy to assist industrial school graduates across Canada. The panel finds, as well, that the recipients of assistance under the ex-pupil farming policy were expected to pay back most, if not all, of the benefit. This means that the assistance, possibly including the \$1,500, was considered to be in the nature of a loan, not a gift. In addition, the evidence discloses that, as time went on, the graduates purchased their own farm machinery and horses and paid back the original loans. Apart from Shave Tail's complaint, the lack of evidence on this subject makes it impossible to determine to what extent, if any, financial assistance in the form of gifts not available to those outside the Colony was provided to this group. Based on the evidence before us, we cannot find a breach of fiduciary obligation to the Band arising out of the special assistance provided to the graduates.

Transfers of Membership of the Graduates and the Defence of *Res Judicata*

Background

Throughout the history of the File Hills Scheme – from 1898, when Joseph McNabb was formally admitted to the Peepeekisis Band, to the 1930s, when

545 W.M. Graham, Inspector of Indian Agencies, File Hills Agency, to Frank Pedley, DSGIA, March 31, 1910, Canada, *Annual Report of the Department of Indian Affairs for the Year Ended March 31, 1910*, 416 (ICC Exhibit 1, p. 495). Emphasis added.

546 William Graham, Indian Agent, File Hills, to unidentified recipient, September 2, 1898, NA, RG 10, vol. 1400 (ICC Exhibit 1, pp. 292–93, transcript pp. 285–86).

547 Reverend Hugonard, Qu'Appelle Indian Industrial School, to the Secretary, Department of Indian Affairs, June 7, 1915, NA, RG 10, vol. 7768, file 27111-2 (ICC Exhibit 1, p. 571).

548 David Laird, Indian Commissioner, to the SGLA, October 15, 1902, Canada, *Annual Report of the Department of Indian Affairs for the Year Ended June 30, 1902*, 189 (ICC Exhibit 1, p. 369).

549 ICC Transcript, September 11–12, 2002 (ICC Exhibit 5A, p. 305, Daniel Nokusis).

the admissions of ex-pupils ceased – industrial school graduates who had been located on the reserve by William Graham made applications at different times to join the Band. The first group to be admitted by Consents to Transfer, after Joseph McNabb, numbered 11 individuals in 1903, one year after the first subdivision. They were followed by a trickle of individuals until another group of six obtained memberships in 1908, two years after the second subdivision. By 1908, 22 of the 37 male members potentially entitled to vote on band affairs were industrial school graduates. In 1909, four more graduates transferred into the Band, but, by 1910, opposition was growing, both within and outside the Colony, to accepting more newcomers onto the increasingly crowded farmland in the Colony. In 1911, members of the Peepeekisis Band signed an agreement proposed by the Crown that would give the department the unilateral right to transfer up to another 50 graduates to the Band and to locate them on any quantity of land, anywhere on the reserve. This agreement provided for a payment of \$20 to each band member, or \$3,000 in total.

In summary, the ongoing arrival of graduates took place before their formal transfers into the Band. These transfers occurred over several years. Once graduates became band members, they ceased to have rights in their former bands and gained all the rights of a Peepeekisis band member, including the right to vote and rights as part of the collective to reserve land. The right to vote became a critical issue, as many of the Consents to Transfer were approved by a majority of transferred members and, as early as 1905, some Consents were signed exclusively by transferred members.

Between 1911 and 1944 the historical record reveals that at least 17 male graduates arrived at the farming Colony and were transferred into the Peepeekisis Band. There was also the occasional formal complaint about the Indian Agent's authority to transfer an individual and, in one case, some individuals asked how they had become Peepeekisis members without their knowledge. From the public's perspective, however, the experiment was considered a success in farming and in keeping Indian graduates from returning to their "primitive conditions" – words used by the *Ottawa Journal* in 1917.⁵⁵⁰

The investigations into the Peepeekisis Band membership, set out in greater detail in the Historical Background, began in 1945 when the Superintendent of Reserves and Trusts, D.J. Allan, in a memorandum to file,

550 S.J.M., "Canada's Indians and the War: Fighting and Contributing Money," *Ottawa Journal*, February 27, 1917, p. 4 (ICC Exhibit 1, p. 582).

questioned the unusually high increase in band population from 66 to 365, compared to a decrease from 72 to 60 at Little Black Bear Band in the same period.⁵⁵¹ The first response to Allan's request for information came back in the form of two lists, the first showing *original* members of the Band, and the second showing Indians who were admitted to the Band and whose status was considered doubtful.⁵⁵² The current Agent at File Hills, S.H. Simpson, was then asked to investigate further "the manner in which they [the names on the second list] were admitted."⁵⁵³ It is important to note that the genesis of the investigations by the Department of Indian Affairs was a concern over the correctness of certain band memberships and nothing else.

This preliminary phase led to three separate investigations. The first, in 1947, was led by Malcolm McCrimmon, Chief of Statistics and Membership and later Registrar for the Indian Affairs Branch. He was given the mandate to "make an investigation into all questions of Band membership in the File Hills Agency, Province of Saskatchewan, as provided by Section 18 of the Indian Act."⁵⁵⁴ McCrimmon's work was put on hold because of an anticipated national survey of Indian membership, but, soon afterward, Ernest Goforth and other *original* members, on their own⁵⁵⁵ and through their lawyer Morris Shumiatcher,⁵⁵⁶ began to press the government for a royal commission into the problem of band membership. It is clear that, by now, officials were considering the possibility that there were serious irregularities in the Peepeekisis membership.

The government finally agreed in 1954 to a second investigation, to be conducted by Commissioner Leo Trelenberg, whose mandate was "to investigate the Indian membership protests, Peepeekisis Band."⁵⁵⁷ Goforth's group, unlike the group of members whose membership was protested, was not represented by legal counsel at the hearing. Trelenberg's report outlines that he relied primarily on the evidence of the meetings held to vote on member-

-
- 551 D.J. Allan, Superintendent, Reserves and Trusts, Indian Affairs Branch, July 27, 1945, NA, RG 10, vol. 7969, file 62-111, part 1 (ICC Exhibit 1, p. 613).
- 552 J.P.B. Ostrander, Inspector of Indian Agencies, Saskatchewan, to D.J. Allan, Superintendent, Reserves and Trusts, Indian Affairs Branch, March 21, 1947, NA, RG 10, vol. 7969, file 62-111, part 1 (ICC Exhibit 1, pp. 614-19).
- 553 J.P.B. Ostrander, Inspector of Indian Agencies, Saskatchewan, to D.J. Allan, Superintendent, Reserves and Trusts, Indian Affairs Branch, March 21, 1947, NA, RG 10, vol. 7969, file 62-111, part 1 (ICC Exhibit 1, p. 614).
- 554 James Allison Glen, Minister of Indian Affairs, Ministerial Order, April 3, 1947, NA, RG 10, vol. 7969, file 62-111, part 1 (ICC Exhibit 1, p. 621).
- 555 Copy of Petition, "Peepeekisis Indian Band," February 10, 1948, NA, RG 10, vol. 7969, file 62-111, part 1 (ICC Exhibit 1, p. 630).
- 556 M.C. Shumiatcher, Shumiatcher & McLeod, Barristers and Solicitors, to D.M. MacKay, Director, Indian Affairs Branch, April 26, 1950, NA, RG 10, vol. 7679, file 62-111, part 1 (ICC Exhibit 1, pp. 631-32).
- 557 L.L. Brown, Registrar, to N.J. McLeod, Superintendent, Fort Qu'Appelle Indian Agency, March 10, 1954, NA, RG 10, vol. 7111, file 675/3-3-0, part 1 (ICC Exhibit 1, p. 726).
-

ships, including evidence of the individuals present, whether they voted, and the results of the vote to admit each individual. Trelenberg also investigated the credibility of witnesses claiming to have knowledge of the details of those meetings. Evidence surrounding the signing of the 1911 Fifty Pupil Agreement was also before Trelenberg, as the correctness of memberships of persons admitted in accordance with the agreement depended on its validity. Although he stated that some, if not all, of the “protested” members “were admitted improperly,”⁵⁵⁸ Trelenberg accepted the arguments of the protested members and did not recommend overturning the validity of their memberships.⁵⁵⁹

Commissioner Trelenberg’s findings led to further pressure from Peepeekisis’ Chief and council, triggering a review of the report by an Advisory Committee made up of three senior departmental officials, W.C. Bethune, W.M. Cory, and M. McCrimmon. They chose, because of conflicting evidence, to make no recommendations regarding 24 of the 28 protested members. Nevertheless, they were the first high-ranking officials to level serious objections regarding Graham’s conduct and disregard for the law in obtaining memberships for the graduates,⁵⁶⁰ a matter to which we shall return. The committee set out three possible solutions, as recounted in the Historical Background, finally recommending that the deputy minister choose the option of a negotiated settlement.

Notwithstanding the parties’ efforts to arrive at a settlement, the issue of memberships remained unresolved. The Registrar, therefore, made a ruling on February 10, 1956, in which he upheld the memberships of all but two protested members. It was the Registrar’s decision that was appealed by Goforth’s group pursuant to the *Indian Act* and which led to the review of Judge J.H. McFadden of the district court of Melville, Saskatchewan. As

558 Leo Trelenberg to L.L. Brown, Indian Affairs Branch, Ottawa, June 1, 1954, NA, RG 10, vol. 7111, file 675/3-3-0, part 1 (ICC Exhibit 1, p. 730).

559 Leo Trelenberg to Registrar, Indian Affairs Branch, July 30, 1954, NA, RG 10, vol. 7111, file 675/3-3-0, part 1 (ICC Exhibit 1, pp. 744–47).

560 W.C. Bethune, W.M. Cory, and M. McCrimmon, Indian Affairs Branch, Ottawa, memorandum to the Registrar, January 21, 1955, NA, RG 10, vol. 7111, file 675/3-3-0, part 1 (ICC Exhibit 1, p. 756). The draft of this report is even harsher in its criticism of Graham: “These [the ex-pupils] were of a progressive type and rapidly took over the Peepeekisis Band affairs. In all some 50 or more non-Peepeekisis Band members were placed under this Scheme. From the time that the first non-member was brought upon the reserve *the original members of the Peepeekisis Band violently opposed this Scheme and claimed their rights were being violated*. Our records show that Mr. Graham forced his will upon the band and the original members were forced into the background by the newcomers and had little or no say in the management of their reserve. The evidence discloses that the individuals were brought by Mr. Graham – (1) without a vote as required by the 1895 Legislation, and as time went on (2) with a vote by a few of the original members and a majority of the newcomers (3) with a vote of newcomers. With regard to (2) the original members claim they were forced to vote by Mr. Graham or bribed to do so. Our records bear out this contention.” The references to the three ways in which Graham brought in new members was retained in the final report. Draft of W.C. Bethune, W.M. Cory, and M. McCrimmon, Indian Affairs Branch, Ottawa, memorandum to the Registrar, January 21, 1955, NA, RG 10, vol. 7111, file 675/3-3-0, part 1 (ICC Exhibit 1, p. 760). Emphasis added.

Judge McFadden's ruling is the basis for Canada's defence that *res judicata* applies to defeat this specific claim, it is reproduced in Appendix F of this report.

Canada raises *res judicata* as a defence, first, to any allegation that the memberships of the graduates in the Peepeekisis Band should now be declared invalid; and, second, as a defence to the First Nation's allegation that, apart from the question of validity, the methods and conduct used by the Crown's agents in obtaining the consents and the 1911 Agreement breached the Crown's fiduciary duty to the Band. After assessing the application, if any, of the defence of *res judicata* to validity of memberships and the methods to obtain them, we shall address Canada's defence that *res judicata* operates to defeat the entire claim.

The Law on Res Judicata

It is necessary first to outline the statutory provisions that enabled Ernest Goforth's group to protest the memberships of the graduates. The process under the *Indian Act* to protest an individual's membership can be traced to an amendment to the *Indian Act* in 1887, which gave the Superintendent General the right to make a final decision regarding band memberships, subject only to a right of appeal to the Governor in Council.⁵⁶¹

This section remained in the 1906 and 1927 *Indian Acts*, but in the 1951 and 1952 Acts the government changed the process for appealing an individual's membership. Section 9 of the 1952 Act, as amended in 1956, provided that any 10 electors of a band could, within a certain time period, launch a protest to the registrar against the inclusion of names on the band list. The registrar would then investigate the matter and render a decision that was final unless the registrar received notice to refer the decision to a judge for review. Sections 9(3)(b) and (4) are particularly relevant to Canada's defence of *res judicata*:

(3) Within three months from the date of a decision of the Registrar under this section

...

(b) the person by or in respect of whom the protest was made, may, by notice in writing, request the Registrar to refer the decision to a judge *for review*, and thereupon the Registrar shall refer the decision, together with all material considered by the Registrar in making his decision, to the judge

(4) The judge of the county, district or Superior Court, as the case may be, shall *inquire into the correctness of the Registrar's decision*, and for such purposes

561 *An Act to amend "The Indian Act,"* SC 1887, c. 33, s. 1.

may exercise all the powers of a commissioner under Part 1 of the *Inquiries Act*; the judge shall decide whether the person in respect of whom the protest was made is, in accordance with the provisions of this Act, entitled or not entitled, as the case may be, to have his name included in the Indian Register, and *the decision of the judge is final and conclusive*.⁵⁶²

These provisions make it clear that the judge's mandate was to conduct a review of the correctness of the registrar's decision. That decision and all the material before the registrar were to be placed before the judge. In addition, the judge also exercised the powers of a commissioner under Part I of the *Inquiries Act*, such as the power to subpoena persons or documents.⁵⁶³

It is the common law that has defined the doctrine of *res judicata* or "issue estoppel."⁵⁶⁴ The onus is on Canada to establish that the defence of *res judicata* is applicable to this claim. The purpose of the defence, as explained by Canada, is "to prevent abuse of the judicial process"⁵⁶⁵ by preventing a party from relitigating the same action or issue in a subsequent suit between the same parties. The Supreme Court of Canada in the 2001 decision of *Danyluk v. Ainsworth Technologies Inc.*, a case involving a previous decision by an employment standards officer regarding an employee's complaint, expanded on the objective of this defence:

The rules governing issue estoppel should not be mechanically applied. The underlying purpose is to balance the public interest in the finality of litigation with the public interest in ensuring that justice is done on the facts of a particular case.⁵⁶⁶

Canada relies on Sopinka, Lederman, and Bryant in *The Law of Evidence in Canada* for the following proposition, quoting with approval *Henderson v. Henderson*:

The plea of *res judicata* applies, except in special cases, not only to points upon which the court was actually required by the parties to form an opinion and pronounce a judgment, *but to every point which properly belonged to the*

562 *Indian Act*, RSC 1952, c. 149, s. 9, as amended by SC 1956, c. 40, s. 2. Emphasis added.

563 *Inquiries Act*, RSC 1952, c. 154, ss. 4, 5.

564 The defence of *res judicata* has two distinct forms, "issue estoppel" and "cause of action estoppel." In this inquiry, "issue estoppel" is the relevant term. See Donald J. Lange, *The Doctrine of Res Judicata in Canada* (Toronto: Butterworths, 2000), 1. This report uses the terms "issue estoppel" and *res judicata* interchangeably.

565 Written Submission on Behalf of the Government of Canada, December 23, 2002, para. 65.

566 *Danyluk v. Ainsworth Technologies Inc.*, [2001] 2 SCR 460 at 481.

*subject of litigation, and which the parties, exercising reasonable diligence, might have brought forward at the time.*⁵⁶⁷

Although Canada characterizes the doctrine of *res judicata* as a substantive, not a technical, defence,⁵⁶⁸ the authors of *The Law of Evidence in Canada* disagree:

Although it is sometimes referred to as a rule of substantive law, the better view is that it is a rule of evidence. Essentially, the party against whom the suit or issue was decided is estopped from proffering evidence to contradict that result.⁵⁶⁹

Finally, Canada points out that “[w]here the determination of an issue or a finding of fact is necessarily part of the reasoning required to dispose of the claim initiated by the claimant, whether or not it is explicitly addressed, it too is *res judicata*.”⁵⁷⁰

In reviewing the law of *res judicata*, the Supreme Court in *Danyluk v. Ainsworth* set out the analysis to be followed in determining its application. After first determining that the decision in the prior proceeding was a judicial decision, the next step, stated the Court, is to determine whether the party relying on the doctrine of *res judicata*, or issue estoppel, has established three preconditions to its operation (as set out by Dickson J in *Angle v. Minister of National Revenue*).⁵⁷¹ They are that the same question has been decided; that the judicial decision which is said to create the estoppel was final; and that the parties to the judicial decision were the same persons as the parties to the current proceedings in which issue estoppel is raised.

Even if all three preconditions are met, stated the Court, it may exercise judicial discretion to refuse to apply issue estoppel in order to achieve fairness in accordance with the circumstances of the case. The Court relied on the Ontario Court of Appeal in *Schweneke v. Ontario* for the correct

567 John Sopinka, Sydney N. Lederman, and Alan W. Bryant, *The Law of Evidence in Canada* (Toronto: Butterworths, 1999), 1078–79, quoting *Henderson v. Henderson*, [1843–60] All. ER Rep. 378 at 381–82 (Ch.), reproduced in Written Submission on Behalf of the Government of Canada, December 23, 2002, para. 66. Emphasis added. Canada also relies for this proposition on *Maynard v. Maynard*, [1951] SCR 34 at para. 67.

568 Written Submission on Behalf of the Government of Canada, December 23, 2002, para. 65.

569 John Sopinka, Sydney N. Lederman, and Alan W. Bryant, *The Law of Evidence in Canada* (Toronto: Butterworths, 1999), 989–90.

570 Written Submission on Behalf of the Government of Canada, December 23, 2002, para. 68, relying on George Spencer Bower, Alexander K. Turner, and K.R. Handley, *The Doctrine of Res Judicata*, 3rd ed. (London: Butterworths, 1996), 87.

571 *Angle v. Minister of National Revenue*, [1975] 2 SCR 248 at 254, quoted in *Danyluk v. Ainsworth Technologies Inc.*, [2001] 2 SCR 460 at 477.

statement of the law governing judicial discretion in the circumstances of an administrative tribunal's prior decision:

The discretion to refuse to give effect to issue estoppel becomes relevant only where the three prerequisites to the operation of the doctrine exist... The exercise of the discretion is necessarily case specific and depends on the entirety of the circumstances. In exercising the discretion the court must ask – is there something in the circumstances of this case such that the usual operation of the doctrine of issue estoppel would work an injustice?⁵⁷²

Mr Justice Binnie in *Danyluk* determined that, in exercising discretion for or against the application of issue estoppel, the court's "objective is to ensure that the operation of issue estoppel promotes the orderly administration of justice but not at the cost of real injustice in the particular case."⁵⁷³ Binnie J listed seven discretionary factors relevant to the *Danyluk* case, referring to a similar list created by Laskin JA in *Minott v. O'Shanter Development Co.* but pointing out that the list remains open. They include the wording of the statute from which the power to issue the order derives; the purpose of the legislation; the availability of an appeal; the safeguards available to the parties in the procedure; the expertise of the decision-maker; the circumstances giving rise to the prior proceeding; and the potential injustice.⁵⁷⁴ Binnie J described the final factor, potential injustice, as the most important. In making its decision, he stated, the court should take into account the cumulative effect of all the foregoing factors and consider whether issue estoppel would cause an injustice.⁵⁷⁵ In *Danyluk*, the Court exercised its discretion to refuse to apply issue estoppel, even though the three conditions had been met.

The final common law rule relevant to this inquiry concerns "decisions *in rem*." A decision *in rem* results from a proceeding to determine the status of a person or thing. As stated by D.J. Lange in *The Doctrine of Res Judicata in Canada*,⁵⁷⁶ "a decision *in rem* is conclusive against all persons, not only against the parties to the proceeding. It removes the estoppel requirement of a litigant in a subsequent proceeding to prove that the litigant was a party to ... the earlier proceeding."⁵⁷⁷ In other words, a decision *in rem* eliminates the

572 *Schweneke v. Ontario* (2000), 47 OR (3d) 97 at 108 (Ont. CA), referred to in *Danyluk v. Ainsworth Technologies Inc.*, [2001] 2 SCR 460 at 493.

573 *Danyluk v. Ainsworth Technologies Inc.*, [2001] 2 SCR 460 at 494.

574 *Danyluk v. Ainsworth Technologies Inc.*, [2001] 2 SCR 460 at 494–98, referring to *Minott v. O'Shanter Development Co.* (1999), 42 OR (3d) 321 at 339–40.

575 *Danyluk v. Ainsworth Technologies Inc.*, [2001] 2 SCR 460 at 499.

576 Donald J. Lange, *The Doctrine of Res Judicata in Canada* (Toronto: Butterworths, 2000), 375.

577 Donald J. Lange, *The Doctrine of Res Judicata in Canada* (Toronto: Butterworths, 2000), 375.

third precondition – that of the need to have the same parties in both proceedings.

Lange also cites *Law v. Hansen*⁵⁷⁸ for the proposition that a decision *in rem* is conclusive of the ground on which the prior decision-maker decided or may be presumed to have decided. He sums up decisions *in rem* as a doctrine of estoppel that prevents the relitigation of the status or condition of a thing or person and the relitigation of the grounds for the judgment.⁵⁷⁹

Of particular importance to this inquiry is a further statement by Lange:

As with issue estoppel, for the doctrine of judgments *in rem* to apply in a subsequent civil proceeding, it is necessary that the factual finding of the first court be essential to the judgment and ascertainable from the judgment itself. The essential facts are universally binding. *A judgment in rem in civil proceedings binds third parties as to the points directly decided but not as to any matter which is collaterally in question or which is to be inferred by argument.*⁵⁸⁰

On the question of whether the subsequent proceeding can deal with issues, facts, or allegations that were raised in the previous proceeding, Canada relies on Spencer Bower, Turner, and Handley, *The Doctrine of Res Judicata*:

It was decided as long ago as 1747 that where a question was necessarily decided in an earlier suit, although not in express terms, the same question could not be raised again between the parties in a later suit... *However, the inferred judicial determination must be reasonably clear.*⁵⁸¹

In summary, the common law is clear that there are three preconditions to the operation of issue estoppel. If the prior judicial decision is a decision *in rem*, however, the third precondition – that the parties in the second proceeding be the same parties – need not be met. The essential facts in an *in rem* decision, together with the decision, are binding, but, according to Lange, the parties in a subsequent proceeding are not prevented from raising matters in the first proceeding that were collateral or to be inferred by argument. If conclusions of law or findings of fact can legitimately and clearly be inferred from the decision, however, Spencer Bower advises that *res judicata* extends to those conclusions or facts. Finally, if the party raising

578 *Law v. Hansen* (1895), 25 SCR 69 at 73.

579 Donald J. Lange, *The Doctrine of Res Judicata in Canada* (Toronto: Butterworths, 2000), 375–76.

580 Donald J. Lange, *The Doctrine of Res Judicata in Canada* (Toronto: Butterworths, 2000), 376. Emphasis added.

581 George Spencer Bower, Alexander K. Turner, and K.R. Handley, *The Doctrine of Res Judicata*, 3rd ed. (London: Butterworths, 1996), 87. Emphasis added.

issue estoppel is successful in meeting the preconditions, the court must still determine whether, as a matter of discretion, it will allow the defence, as the rules governing issue estoppel are not to be mechanically applied.

Validity of the Graduates' Memberships in the Peepeekisis Band

It should be made clear at the outset that the First Nation is not asking the Commission to make a finding that the formal transfers of memberships of the graduates are invalid. On the contrary, the First Nation brings this claim on behalf of all its current members and is content that this inquiry proceed on the basis that the Consents to Transfer are valid today, notwithstanding the allegations of serious irregularities in the Crown's methods of obtaining them. Canada, however, is asking the Commission to make a finding that the decision of Judge McFadden in 1956 was final and cannot be reopened by the Commission should it wish to do so.

When the Peepeekisis First Nation claim was rejected in December 2001, Canada gave as one of its reasons that Judge McFadden "looked at these issues and determined that the consents were proper."⁵⁸² In its 2003 written arguments, Canada consolidated its position regarding the evidence at the McFadden hearing, indicating for the first time that it would rely on the defence of *res judicata*. If successful, the defence would not only prevent the Commission from reviewing the question of validity of memberships but, according to Canada, provide a complete defence to all aspects of this claim.

The validity of the memberships of the graduates is no longer an issue in this inquiry. Nevertheless, we shall assess whether the doctrine of *res judicata* applies to validity for the purpose of determining whether the Commission can scrutinize the conduct and methods of the Crown in obtaining those consents.

Judge McFadden explained his mandate at the beginning of his December 13, 1956, decision as follows:

This is a Reference by the Registrar under the Indian Act for a review of his decisions by which, after investigation, he found that the first twenty-three [out of twenty-five] parties above named were entitled to be registered as Indians in the Peepeekisis Band ... This review covers all twenty-five cases. I shall deal to some extent with each case in the order named and later shall deal, more or less generally, with all the cases to which somewhat similar facts or points of law might apply.⁵⁸³

582 Michel Roy, Assistant Deputy Minister, Claims and Indian Government, Indian and Northern Affairs Canada, to Chief Walter McNabb, Peepeekisis First Nation, December [24], 2001 (ICC Exhibit 4B, p. 3).

583 McFadden Decision, December 13, 1956 (ICC Exhibit 6C, p. 3), appended hereto at Appendix F.

The panel accepts that Judge McFadden was carrying out his mandate as a judge of the district court of Saskatchewan, not as a commissioner, and that his judgment, therefore, was a “judicial decision.” It is also obvious that the present inquiry does not involve the same parties as were before Judge McFadden. The parties before him were a group of protestors within the Band and 25 individuals whose memberships in the Band were being protested. The Crown was not a party, although it supplied documents and Registrar McCrimmon to assist in the review. In the specific claims inquiry, the Band itself is a party, as is the Crown. However, it is a recognized principle that if the decision can be characterized as a decision *in rem*, the third precondition (same parties) need not be met. The panel finds that the McFadden decision is a decision *in rem*, in that it was a pronouncement on the status of individuals and their right to be included on the membership list of the Peepeekisis First Nation.

We turn now to another precondition: What was the question to be decided by Judge McFadden, and is it the same question that is now before this Commission? Judge McFadden spent the majority of the ruling making decisions on the entitlement to membership of each of the 18 individuals who did not transfer under the 1911 Agreement. He examined evidence of paylists, completed Consent to Transfer forms, and approvals by the Superintendent General. Nowhere in the decision did Judge McFadden refer specifically to the position of the protestors with respect to the evidence on individual memberships. As for the protested memberships of the five individuals who came in under the 1911 Agreement, Judge McFadden reasoned that, although he was concerned about the lack of evidence from the department surrounding the agreement and had reservations about his jurisdiction to make a finding on its validity, he declared it valid, although rather gingerly: “If I have jurisdiction in that regard, I am not prepared to say that I consider the agreement to be valid beyond question but I have arrived at the conclusion that it is valid rather than invalid.”⁵⁸⁴

Having found the agreement to be valid, the only reference that Judge McFadden made to the protestors or to their arguments was to remark that Ernest Goforth was not an illiterate man and was, in fact, well-educated at the time that he signed the agreement and accepted the \$20 payment. In summary, Judge McFadden concluded that the first 23 of the 25 memberships in question (the other two belonged in a separate category) met the

584 McFadden Decision, December 13, 1956 (ICC Exhibit 6C, p. 18), appended hereto at Appendix E.

provisions of the *Indian Act*, in particular section 11 that set out the categories of persons eligible to be registered in the Indian Register.

We are prepared to find that the question of membership validity before Judge McFadden in 1956 is the same question that could be asked of this Commission as part of the larger specific claim. The only other precondition to be met in the case of a decision *in rem*, therefore, is the precondition that requires that the decision in 1956 be a final one. Section 9 of the 1952 *Indian Act*, as amended, answers that question in the affirmative by stating that a decision of a judge acting pursuant to this provision is “final and conclusive.”

We conclude that, on the narrow question of validity of memberships, Canada has met the two preconditions relevant to a decision *in rem* – the question is the same and the previous decision was a final one. Moreover, the question of membership validity is not one on which we should exercise our discretion to refuse to apply the doctrine of issue estoppel on the basis that it would cause an injustice. The test is to ask, “Is there something in the circumstances of this case such that the usual operation of the doctrine of issue estoppel would work an injustice?”⁵⁸⁵ We are mindful that the First Nation argues that the graduates who transferred into the farming Colony also suffered injustices at the hands of Graham. As Judge McFadden and others before him have concluded, it would have been no solution then to uproot the graduates after many years and to force them to relocate. Nor would a declaration of invalidity of some memberships provide any solution to the Peepeekisis Band today, if one group within the Band were displaced in order to rectify an injustice to the descendants of the *original* members. The defence of *res judicata* therefore succeeds on the issue of validity of memberships.

The Crown’s Conduct in Obtaining the Consents to Transfer and the 1911 Agreement

Counsel for the First Nation takes the position that the validity of memberships is only one part of the panel’s considerations “on the whole question of the Crown’s fiduciary obligation.”⁵⁸⁶ Canada’s position, however, is that the law of *res judicata* prevents the Commission from reviewing not only the earlier decision on validity but any of the evidence before Judge McFadden relating to the Crown’s conduct in obtaining those consents or procuring the 1911 Agreement.⁵⁸⁷

585 *Schwenke v. Ontario* (2000), 47 OR (3d) 97 at 108 (Ont. CA).

586 ICC Transcript, April 3, 2003, p. 224 (Thomas Waller, QC).

587 Written Submission on Behalf of the Government of Canada, December 23, 2002, para. 72.

Can the Crown's Conduct in Procuring Memberships Be Reviewed?

First, we must determine whether the Commission is prevented by the doctrine of *res judicata* from examining the methods used by William Graham and others to obtain the Consents to Transfer and the 1911 Agreement, as part of our inquiry into the Crown's lawful obligation to the Band. For that purpose, we intend to rely on the facts as contained in the transcript and the decision in the McFadden hearing, the law of *res judicata* cited above, and the application of the law to those facts.

Our reading of the transcript of the McFadden hearing⁵⁸⁸ reveals these relevant considerations. The hearing involved the review of membership decisions for two bands – Peepeekisis and Okanese; this fact alone is significant because it underscores that the purpose of the hearing was to review the entitlement to memberships in any band where there were protests, not only Peepeekisis. The issue before Judge McFadden was clearly set out – to determine the correctness of the Registrar's decisions on the entitlement of certain individuals to be registered as members of the band. The Registrar of the department, Malcolm McCrimmon, appeared as a witness. After Judge McFadden discussed his mandate at the commencement of the hearing with M.L. Tallant, the lawyer for the 25 protested members, the Judge and Tallant together expressed the Judge's mandate as “a combination of all the old evidence and any new evidence which the parties may wish to bring forward today.”⁵⁸⁹

The evidence before Judge McFadden included Treaty 4, the relevant *Indian Acts*, the Band List, Consents to Transfer, approvals by the Superintendent General, the Trelenberg transcripts, and other information, as well as hearing from a few witnesses. The Judge, McCrimmon, and Tallant focused almost exclusively on reviewing the proof surrounding each individual's membership as evidenced by the documents. Judge McFadden relied heavily on Tallant to bring forward all the pertinent evidence on membership, even though Tallant warned him that he was there to represent the protested members and should not be expected to present both sides of the case.⁵⁹⁰

In stark contrast was Ernest Goforth, who came to the hearing without legal counsel because the protestors could not afford to pay their lawyer. Judge McFadden expressed serious concern that Goforth was unrepresented in this type of matter but was advised by the Crown in writing that it would not

588 McFadden Hearing, Transcript of Proceedings, October 9–15, 1956 (ICC Exhibit 6B).

589 McFadden Hearing, Transcript of Proceedings, October 9–15, 1956 (ICC Exhibit 6B, p. 16).

590 McFadden Hearing, Transcript of Proceedings, October 9–15, 1956 (ICC Exhibit 6B, pp. 12, 26, 58–59).

employ legal counsel for either side because membership protests were “disputes between Indians.”⁵⁹¹ Judge McFadden attempted at times to help Goforth, but at other times was dismissive of him, at one point admonishing him for not considering the plight of the people whose memberships he was protesting: “What about these men that came in good faith, settled on that Reserve, built homes, raised families, grandfathers and grandmothers, all these families – are they not entitled to some consideration?”⁵⁹²

It is apparent from the outset that Goforth did not understand the process. He started by claiming that he was not a criminal; he also stated that he did not know the *Indian Act* and was illiterate compared to judges and lawyers.⁵⁹³ As the hearing progressed, Goforth admitted that he could not speak to certain documents because he had never seen them and did not know that he had the right to see them.⁵⁹⁴ When asked if he wanted time to go through Graham’s files, containing all the consents for admission to the Band, Goforth declined, commenting that “I don’t feel how much I went over that, the conditions of admitting Indians varies so much, I don’t know what good it would do me to go over those anyway.”⁵⁹⁵ Goforth, understandably, was also completely unable to rebut Tallant’s arguments with respect to substance, procedure, and the admissibility of certain evidence. Goforth did not even attempt to question witnesses and was advised not to give evidence himself about matters, such as the leadership of the Band, that were not within his personal knowledge.⁵⁹⁶

Although Goforth was a reasonably intelligent and educated person, it is obvious from reading the transcript that he was completely out of his depth at the hearing. When he realized that there would be an adjournment of several days to obtain the original membership list, he advised the judge that he did not have enough money to stay the required length of time.⁵⁹⁷ When asked for a summary of the protestors’ position, Goforth gave arguments regarding Treaty 4 and the fact that the *Indian Act* should not be contrary to the Queen’s promises of land. As such, said Goforth, Graham should have got the consent of the majority of the *original* band members or descendants before bringing people into the Colony.⁵⁹⁸

591 McFadden Hearing, Transcript of Proceedings, October 9–15, 1956 (ICC Exhibit 6B, p. 16).

592 McFadden Hearing, Transcript of Proceedings, October 9–15, 1956 (ICC Exhibit 6B, pp. 43–44).

593 McFadden Hearing, Transcript of Proceedings, October 9–15, 1956 (ICC Exhibit 6B, pp. 18–19).

594 McFadden Hearing, Transcript of Proceedings, October 9–15, 1956 (ICC Exhibit 6B, pp. 37, 39, 47, 68).

595 McFadden Hearing, Transcript of Proceedings, October 9–15, 1956 (ICC Exhibit 6B, p. 53).

596 McFadden Hearing, Transcript of Proceedings, October 9–15, 1956 (ICC Exhibit 6B, p. 73).

597 McFadden Hearing, Transcript of Proceedings, October 9–15, 1956 (ICC Exhibit 6B, p. 30).

598 McFadden Hearing, Transcript of Proceedings, October 9–15, 1956 (ICC Exhibit 6B, pp. 34–38).

Judge McFadden appeared to have no interest in Goforth's position, however, and did not comment on the substance of Goforth's remarks. Tallant, in fact, summed up the extremes in his and Goforth's understanding of the purpose of the hearing when he stated that he was happy that the protestors had set out

their grievances under the Treaties and so forth – and under the provisions of the Indian Act. No matter how the decision goes the matter is on record and will be in the Department's file where it will have to be read. If the Department does not want to read it somebody will dig it out and it will have to be read. So at least he has achieved that. *Whether or not this method of procedure was correct or not is a different matter.*⁵⁹⁹

This statement has proven to be prescient but, more important, it is an indication that what Judge McFadden, Tallant, and McCrimmon were concerned with, rightly in our estimation, was the correctness of the procedure under the Act to transfer memberships. The little evidence before McFadden that could have raised questions of irregularities in the meetings to approve new members was largely ignored. Goforth's objective of explaining Graham's alleged infringement of the rights of the original Band – be it treaty, statutory, or otherwise – played no part in the ruling. Moreover, the Crown's fiduciary obligations to aboriginal peoples had not even been recognized by the courts in 1956.

The First Nation argues strenuously that the McFadden hearing does not preclude this inquiry from considering the evidence of the Crown's conduct in this matter. According to the First Nation, the hearing was only "a review of the decision of the Registrar on membership issues. McFadden was presented with material from the Trelenberg [sic] Inquiry and heard evidence from a few witnesses. The standard of review, as outlined in the legislation itself, was one of correctness."⁶⁰⁰ By carefully controlling the evidence that went before Judge McFadden and by denying funding for legal counsel to represent Goforth's group, says the First Nation, the department "ensured that [its] internal doubts were not provided to the Judge and did not provide evidence in key areas relating, in particular, to the 1911 Agreement."⁶⁰¹ The First Nation also states that as McFadden's decision was confined solely to the issue of membership and the evidence provided to him, it "cannot, in any way, be

599 McFadden Hearing, Transcript of Proceedings, October 9–15, 1956 (ICC Exhibit 6B, p. 242). Emphasis added.

600 Written Submission on Behalf of the Peepeekisis First Nation, October 21, 2002, para. 109.

601 Written Submission on Behalf of the Peepeekisis First Nation, October 21, 2002, para. 110.

construed as determining whether Canada's conduct, through Graham and other departmental officials, may have constituted a breach of lawful obligation owed to the Peepeekisis First Nation."⁶⁰²

Canada's argument, in contrast, rests on its assessment that "all the allegations and evidence on invalid or improper consent (lack of meetings, lack of votes, undue influence, inducement, bribery, unconscionable circumstances) and on pauperization of the *original* members were raised before Judge McFadden. These are the same allegations raised in this claim, and they have already been ruled upon by a court of competent jurisdiction."⁶⁰³

The panel finds that the doctrine of *res judicata* has no application to the evidence before us regarding the Crown's conduct and methods in procuring the Consents to Transfer and the 1911 Agreement. From our review of the transcript and ruling in the McFadden hearing, it appeared that Judge McFadden had little before him regarding Graham's conduct surrounding membership transfers, information that was known to the department but not disclosed by McCrimmon. Further, Goforth was unable to address properly issues of conduct within this judicial process, confining his statements to broad conclusions about the Crown's obligations. Had Goforth's group been represented by legal counsel, the record in the McFadden hearing might have been more revealing, but, given the judge's narrow mandate, even that evidence may well have been ruled inadmissible. Instead, Judge McFadden had what Tallant chose to lay before him and little else. The transcript reveals plainly that the hearing greatly favoured the protested members.

We find that the evidence of Graham's conduct in orchestrating the membership transfers and the 1911 Agreement were, at best, collateral to the main question before Judge McFadden. According to Lange, *res judicata* is not binding with respect to "any matter which is collaterally in question or which is to be inferred by argument."⁶⁰⁴ Nowhere in the ruling is there any suggestion that Judge McFadden, in assessing each individual membership, considered Graham's pattern of conduct as potentially nullifying the validity of the Consents and the agreement. It was clearly not a question that was, using the words of Spencer Bower in *The Doctrine of Res Judicata*, "necessarily decided ... although not in express terms." Even if the evidence of conduct had been fully canvassed at the hearing, any inferred judicial determination,

602 Written Submission on Behalf of the Peepeekisis First Nation, October 21, 2002, para. 111.

603 Written Submission on Behalf of the Government of Canada, December 23, 2002, para. 75.

604 Donald J. Lange, *The Doctrine of Res Judicata in Canada* (Toronto: Butterworths, 2000), 376.

according to Spencer Bower, would have had to be “reasonably clear.”⁶⁰⁵ In our view, no reasonable person reading the transcript or the ruling could come to such a conclusion.

We are therefore prepared to review the methods used by Graham in obtaining memberships for the graduates to determine if Graham’s conduct breached the Crown’s lawful obligation to the Peepeekisis First Nation. We confine our examination to the Crown’s fiduciary obligation.

Was Graham’s Conduct in Procuring Memberships a Breach of Fiduciary Obligation?

First, it is apparent that Graham was able to use the fact that the Peepeekisis Band was particularly vulnerable during this critical time. The Consent to Transfer forms and the 1911 Agreement were found to be valid by Judge McFadden, and the 25 protested individuals were thereby entitled to be entered as members of the Band. Yet the panel remains concerned that the Band was without recognized band leadership for about 40 years. Between 1894, when the last of Chief Peepeekisis and his headmen had passed away, and 1935, the department did not formally recognize any leaders at Peepeekisis,⁶⁰⁶ including Peepeekisis’ son Shave Tail, who was considered to be “the hereditary chief.”⁶⁰⁷ At least one *original* band member, Ernest Goforth, believed that Graham would not allow a Chief and council, and that he effectively assumed the role of chief himself.⁶⁰⁸

Second, compounding the lack of leadership, the panel finds troubling the evidence that indicates either a lack of meetings to approve the transfer of band memberships or irregularities in the meetings that were held. In the words of the Acting Deputy Minister in 1956: “As a settlement scheme, it was reasonably successful, but I am afraid that the provisions of the Act with respect to the transfer of Indians from one Band to another may have been given scant consideration.”⁶⁰⁹

605 George Spencer Bower, Alexander K. Turner, and K.R. Handley, *The Doctrine of Res Judicata*, 3rd ed. (London: Butterworths, 1996), 87. Reproduced in part in Written Submission on Behalf of the Government of Canada, December 23, 2002, para. 68.

606 Violet Kayseass, Registration, Revenues and Band Governance, DIAND, to Donna Gordon, Head of Research, ICC, August 14, 2002 (ICC Exhibit 12, pp. 6–7); Transcript of Proceedings, July 2, 1954 (ICC Exhibit 6A, p. 305, Fred Dieter).

607 ICC Transcript, September 11–12, 2002 (ICC Exhibit 5A, p. 23, Alice Sangwais (née Shave Tail)); pp. 195–96, Elwood Pinay; pp. 246–47, 264, Don Koochicum).

608 Trelenberg Inquiry, Transcript of Proceedings, May 25–28, 1954, p. 43 (ICC Exhibit 6A, p. 47, Ernest Goforth). See also Shave Tail to J.D. McLean, Department of Indian Affairs, July 2, 1912, NA, RG 10, vol. 7768, file 27111-2 (ICC Exhibit 1, pp. 549–50); ICC Transcript, September 11–12, 2002 (ICC Exhibit 5A, p. 195, Elwood Pinay; pp. 264–65, Don Koochicum).

609 Acting Deputy Minister, Department of Citizenship and Immigration, to the Minister of Citizenship and Immigration, January 11, 1956, RG 10, vol. 7111, file 675/3-3-0, part 2 (ICC Exhibit 1, p. 788).

As noted above, during the Trelenberg Inquiry, farming instructor Albert Miles confirmed that, although it was his signature as a witness to the Consent forms, he was never asked by anybody from the agency to call a meeting of the Band to admit further members. Nor was he aware of any meetings ever having taken place during the entire period of his employment from 1901 to 1912, except for the 1911 Fifty Pupil Agreement.⁶¹⁰ Yet Fred Dieter said during the same inquiry that the general practice for notifying band members of meetings was by the farm instructor going around to let people know.⁶¹¹ Other colonists gave similar evidence, but Henry McLeod specified that the farm instructor was given the job to go around among the farmers.⁶¹²

Further on this point, the 1905 Consent to Transfer forms for John Bellegarde, George Keewatin, Francis Dumont, and Mark Ward, attesting to a favourable vote by the majority, led to conflicting evidence regarding the existence of the meeting called for that purpose. One of the voters, Roy Keewatin, himself a transferred band member, testified at the 1954 Trelenberg Inquiry that he had never attended or been notified of any meeting with regard to the admission of other members.⁶¹³ But during the 1956 McFadden hearing, Mr Keewatin clarified that he had been referring to meetings of the *original* band members and that he had attended a number of meetings (apparently not attended by *original* members) for the admittance of new members.⁶¹⁴

Third, as time passed, the population was increasingly made up of industrial school graduates who had previously transferred into the Band. In 1903, the voting majority was still made up of the *original* band members when the transfers of 11 graduates were approved. The signatories to the Consents were three Peepeekisis band members: Tommy Fisher, who had transferred into the Band in 1891 from Gordon's Band, prior to the Scheme, after his marriage to a band member; Buffalo Bow, who had transferred into the Band in 1887 from Okanese, prior to the Scheme; and Yellow Bird, whose name first appeared in the 1883 payroll. All are considered to be *original* members. In 1905, however, the Consents to Transfer for John Bellegarde,

610 Trelenberg Inquiry, Transcript of Proceedings, July 2, 1954, pp. 271–72 (ICC Exhibit 6A, pp. 281–82, Albert Miles).

611 Trelenberg Inquiry, Transcript of Proceedings, May 25–28, 1954, pp. 166–68 (ICC Exhibit 6A, pp. 174–76, Fred Dieter).

612 Trelenberg Inquiry, Transcript of Proceedings, May 25–28, 1954, pp. 166–68 (ICC Exhibit 6A, pp. 174–76, Fred Dieter; pp. 187–88, Joseph Ironquill; p. 198, Clifford Pinay; pp. 213–14, Francis Dumont; p. 245, Henry McLeod).

613 Trelenberg Inquiry, Transcript of Proceedings, May 25–28, 1954, p. 220 (ICC Exhibit 6A, p. 228, Roy Keewatin).

614 McFadden Hearing, Transcript of Proceedings, October 9–15, 1956 (ICC Exhibit 6B, pp. 131–40, Roy Keewatin).

George Keewatin, Francis Dumont, Mark Ward, and Herbert Oliver Mentuck were approved by a majority of members who were themselves, with the exception of Joseph Desnomie, earlier transferees under the colony Scheme – Fred Dieter, J.R. Thomas, Joseph McKay, Ben Stonechild, Roy Keewatin, Joseph Desnomes, and Peter Swan.

The panel observes that, by 1906, the transferees constituted a bare majority of the male members of the Band and that, over the next few years, that majority grew. As such, it became increasingly easier for Graham to find members to vote to admit subsequent graduates. In 1908 and 1909, the consents for 10 new members were approved only by transferred members, although there is evidence that some *original* members were present at the 1908 vote.⁶¹⁵ That Graham both orchestrated and took full advantage of this situation was consistent with his objective of regularizing and “legalizing” the previous acts of bringing non-members to the reserve and allocating lots to them without band consent.

The irregularities in the meetings themselves, detailed in the Historical Background, are too numerous to recount. The discrepancies range from the number of graduates settled on the reserve in a given year to Consent forms dated when the person in question was absent from the reserve. There is evidence from the Trelenberg Inquiry that Magloire Bellegarde told Ernest Goforth that Graham singled out Philippe Johnson for not raising his hand during a membership vote, whereupon Johnson immediately raised his hand.⁶¹⁶ Suffice it to say that Graham kept incomplete and questionable records regarding the formalities of calling meetings and conducting votes to admit graduates into the Band.

Fourth, the panel finds the evidence that some of the industrial school graduates were brought to the File Hills Colony against their will to be indicative of the lengths to which Graham was prepared to go to obtain members for the Band who would succeed as part of the Scheme. They were young, placed on a reserve that was not their home, and became totally dependent on Graham. In his oral testimony, Don Koochicum explained: “[A] lot of these people here that were put here were forced onto this reserve against their will, and they were afraid also.”⁶¹⁷ They were sent to the Colony and, in some cases, their marriages were arranged for them. Daniel Nokusis recounted what Clifford Pinay told Nokusis’ father: “I [Clifford] was only

615 Trelenberg Inquiry, Transcript of Proceedings, May 25–28, 1954, p. 236 (ICC Exhibit 6A, p. 244, Henry McLeod).

616 Trelenberg Inquiry, Transcript of Proceedings, May 25–28, 1954, p. 51 (ICC Exhibit 6A, p. 55, Ernest Goforth).

617 ICC Transcript, September 11–12, 2002 (ICC Exhibit 5A, p. 261, Don Koochicum).

15 or 16 years old. I was finished school. I thought I was going to go back to Sakimay he says, but he [Graham] sent me – even before I stepped out he told me I got a woman for you to go and start farming in Peepeekisis.”⁶¹⁸ Clifford Pinay also told this story to his grandson Wes Pinay: “He [Clifford] told him I’d like to go back to my reserve. He [Graham] says no, you’re not, you’re coming up here.”⁶¹⁹

This is not to say that all the industrial school graduates brought into the File Hills Scheme arrived against their will. Some of them appear to have expressed great interest in coming to the Colony. As has been noted, Fred Dieter openly spoke of his desire to become a member of the File Hills Scheme and to prove to Graham that he was a “sticker.” In 1905, Frank Nataawaywinis, a student at the Regina Industrial School who was supposed to return to his home at the Swan Lake reserve to take up farming, asked for permission to settle instead at the Peepeekisis Colony.

Finally, the panel notes that the authorities did little to correct Graham’s actions of bringing non-band members to the reserve for the purpose of settling them there as band members. A letter from an official with the department, Martin Benson, to Frank Pedley about Nataawaywinis indicates a level of awareness of Graham’s methods:

It was apparently intended that this colony should embrace only Indians belonging to the File Hills Agency, but as Dr. Mackay says that Mr. Inspector Graham is quite willing to receive other good boys if the Commissioner will give his consent ...

I think that when ex-pupils, even if belonging to other reserves, are anxious and willing to settle in the colony, [we need] to offer them every facility to do so, even should it be necessary to enlarge the colony to take in such pupils.⁶²⁰

It is clear that the Indian Commissioner and the department’s Secretary were aware of the manner in which Graham was allowing industrial school graduates to establish themselves on the Peepeekisis reserve before their admissions as band members. For example, when the Consent to Transfer forms for Bellegarde, Keewatin, Dumont, and Ward were sent to the department in 1905, Commissioner Laird reported to Secretary McLean that they had been “farming in the Colony for some time; but transfers for their

618 ICC Transcript, September 11–12, 2002 (ICC Exhibit 5A, p. 303, Daniel Nokusis).

619 ICC Transcript, September 11–12, 2002 (ICC Exhibit 5A, p. 218, Wes Pinay). See also ICC Transcript, September 11–12, 2002 (ICC Exhibit 5A, p. 225, Wes Pinay).

620 Martin Benson, Department of Indian Affairs, to the DSGIA, May 1, 1905, NA, RG 10, vol. 7768, file 27111-2 (ICC Exhibit 1, p. 418).

final admission to the Colony were not asked for until Mr. Inspector Graham was satisfied that they would prove themselves to be good workers.”⁶²¹

With respect to Graham’s methods of securing approval for the 1911 Fifty Pupil Agreement, we note that there was growing opposition to the influx of graduates both from the *original* members and from those in the Colony. Graham’s plan, therefore, was to offer each band member \$20 to vote in return for giving the department the right to choose up to 50 more students, the exclusive right to transfer them into the Band, and the right to settle the students on any amount of land, anywhere on the reserve. The panel is particularly concerned about the evidence suggesting that Graham placed money on the table before the vote at the second meeting called to approve the agreement, after the voters had already turned it down. This event took place at a time when some members had no money to attend the annual Regina exhibition, an important event in their lives.

In addition, regardless of the sometimes conflicting evidence about the notice, number, and locale of the meetings to obtain approval of the agreement, the number of days between the meetings, or even the possibility that the agreement was brought to the homes of some voters to sign, the panel is convinced that Graham did not follow an open, transparent, and fair process in obtaining the approval for the 1911 Agreement.

Had Graham so much as provided detailed accounts of the notices for each of the meetings, a clear record of the dates, times, and places of the meetings, the attendance, and other pertinent details, it would have been more difficult to ignore his version of the events surrounding the 1911 Agreement and the individual Consents to Transfer. The evidence, however, reveals a defiantly reckless approach to record-keeping. The First Nation points to many deficiencies in the records of the membership transfers: a number of Consents with date changes; Consents that list Tommy Fisher as Chief and Buffalo Bow and Yellow Bird as councillors when both Graham and the department knew that the Band had no recognized leadership; the absence of minutes of meetings to approve Consents to Transfer; and, in the case of some Consents, the possibility of no meetings at all.⁶²²

One of the most blatant examples of Graham’s faulty record-keeping is the fact that, according to his written assertion, he had “received a petition signed

621 David Laird, Indian Commissioner, to the Secretary, Department of Indian Affairs, July 21, 1905, NA, RG 10, vol. 7111, file 675/3-3-10, vol. 1 (ICC Exhibit 1, p. 435).

622 Written Submission on Behalf of the Peepeekisis First Nation, October 21, 2002, para. 55; and ICC Transcript, April 3, 2003, pp. 23–26 (Thomas Waller, QC).

by the majority of the voting members of the Band”⁶²³ requesting a second vote on the proposed 1911 Agreement. Yet no petition has ever been located. Given Graham’s lack of attention to records, the panel is not prepared to infer that the petition never existed. Its absence, however, is damaging to Graham’s credibility. That petition was Graham’s only justification for presenting the proposed agreement for a second vote within days of the first, failed vote. He should have made very sure that this essential document was preserved.

As to the 1911 Agreement, it is true that inconsistencies exist in some of the evidence heard in the 1950s, including the testimony of Goforth and Ironquill; nevertheless, the panel is persuaded that their accounts, together with the recollections of the elders in this inquiry, illustrate that Graham exercised such extreme influence over the people, both *original* members and the graduates, that he could eventually orchestrate a successful vote by using money, fear, and a shoddy process that went beyond mere clerical errors.

Canada argues that the Consent to Transfer forms are *prima facie* proof of the facts set out in the document: that a meeting was called for the purpose of approving a transfer, and that a majority of the Band voted in favour of the transfer. According to Canada, in the face of conflicting evidence from the Band, some of which was hearsay, the version of events contained in the Consents prevails, proving compliance with the *Indian Act*.

Even if Canada is correct that the evidence surrounding Graham’s conduct in obtaining membership transfers falls short of establishing a breach of the *Indian Act*, we conclude that Graham and the department breached the Crown’s fiduciary obligation to the Band. Graham’s success in procuring the Consents to Transfer and the 1911 Agreement was simply the final and most important piece of the puzzle that began with the decision to commence the farming Scheme at Peepeekisis.

We have already found that the Scheme itself and two of the elements of implementation – bringing non-members to Peepeekisis and allocating subdivided lots to them before their transfers – were also in breach of the Crown’s fiduciary obligations. The methods and conduct that we have detailed on transfers of membership – taking advantage of the vulnerability of the Band; forcing some graduates to move to Peepeekisis; relying on the growing power of the graduates to vote in more graduates; and obtaining the Consents to Transfer and the 1911 Agreement through irregular means – are totally

623 W.M. Graham, Inspector of Indian Agencies, South Saskatchewan Inspectorate, to the Secretary, Department of Indian Affairs, August 23, 1911, NA, RG 10, vol. 7768, file 27111-2 (ICC Exhibit 1, p. 532).

consistent with Graham's conduct in every other aspect of the Scheme. No one action by Graham tainted the process; however, the cumulative effect of a number of highly questionable practices corrupted virtually every part of the Crown's implementation strategy. And the results for the Band were dramatic; as more and more graduates were brought to the reserve, the Band gradually lost its identity as the Band that had entered treaty.

In summary, the panel has concluded that it is prevented by the doctrine of *res judicata* from making findings on the validity of the Consents to Transfer. For the same reason, we are prevented from making findings on the validity of the 1911 Agreement, as Judge McFadden ruled in 1956 that the agreement was "more valid than invalid." Nevertheless, we have concluded that the Commission is not prevented in this inquiry from reviewing the evidence of Graham's methods and conduct, as condoned by department, in procuring approval for the Consents and the 1911 Agreement. On this front, the Crown breached its fiduciary obligation to the Band.

THE DEFENCE OF *RES JUDICATA* TO THE ENTIRE SCHEME

Canada has attempted to defeat this specific claim by using a defence that has a very narrow application in law. After reviewing this claim for 16 years and rejecting it without raising the defence of *res judicata*, Canada now takes the position that, when members of the Peepeekisis Band consented to admit graduates to the Band and voted in favour of the 1911 Agreement, they were thereby consenting to all aspects of the Scheme. By extension, Canada appears to be saying that the Consents to Transfer and the 1911 Agreement had the retroactive effect of correcting in law any illegal actions committed by the department. In any event, says Canada, the defence of *res judicata* now prevents this Commission from examining any of these issues for breach of lawful obligation. The panel finds it very disconcerting that Canada, having acknowledged at the oral hearing that the creation of the Scheme and its constituent elements are issues in this inquiry, would nevertheless attempt to confine the scope of the inquiry to the question of membership.

We have already agreed with Canada that *res judicata* applies to the validity of the memberships procured through Consents and the 1911 Agreement. Canada, however, takes the position that Judge McFadden, in his decision, necessarily had to consider breach of treaty, breaches of the *Indian Act* (other than the provisions on memberships), and, presumably, fiduciary obligation in making his decision. These issues, states Canada, are the very issues before the Commission. Our review of the ruling and the transcript of

the McFadden hearing, however, totally negates this position, in particular Canada's statement that,

[i]n ruling that the protested members were entitled to remain as members of the Peepeekisis Band, Judge McFadden determined that the "colonization scheme" was lawful. The farming project entailed a sharing of the lands and assets of the Peepeekisis Band with the transferred members. Therefore, the membership protests and the "colonization scheme" are inextricably linked. A finding that the transfers were done in accordance with the law is a finding that the "colonization scheme" was also lawful.⁶²⁴

At the oral hearing, counsel for Canada attempted to explain more clearly Canada's position. When asked how Judge McFadden dealt with issues of treaty, the *Indian Act*, and fiduciary breach, Canada's counsel conceded that the cause of action before the Commission differs from that before McFadden, in that there was no suggestion "that Judge McFadden considered whether or not there was a breach of treaty."⁶²⁵ When questioned further on the authority of the Crown to conduct the entire operation of the Scheme, counsel conceded that the legal authority for the farming Scheme itself was an issue before this Commission, as were treaty issues, statutory compliance, and the fiduciary obligation;⁶²⁶ nevertheless, stated counsel, "the issue of consent is fundamental, and if you accept that – if you accept Judge McFadden's conclusions on that issue, it addresses – addresses these claims."⁶²⁷

The "issue of consent" before McFadden, however, was consent of the Band to the admission of individuals to the Band, as evidenced by the Consent to Transfer forms or as granted by the 1911 Agreement. It was not consent to other matters such as the appropriation of Peepeekisis reserve land for a farming Scheme. As more graduates arrived and more land was subdivided for the farmers, the Scheme itself quickly became a *fait accompli*. But under no circumstances could it be inferred from the Consents to Transfer that the Band was giving consent to the prior disposition of its reserve land.

At the risk of repetition, we point out that the issue before Judge McFadden was entitlement to be included in the Indian Registry, in accordance with sections of the *Indian Act*. Judge McFadden's mandate was narrowly confined by section 9(4) of the *Indian Act* to an inquiry into the correctness of the Registrar's decision whether the person in question was entitled, in

624 Written Submission on Behalf of the Government of Canada, December 23, 2002, para. 80.

625 ICC Transcript, April 3, 2003, p. 123 (Uzma Ihsanullah).

626 ICC Transcript, April 3, 2003, pp. 124–30, p. 129 (Uzma Ihsanullah).

627 ICC Transcript, April 3, 2003, p. 124. See also p. 130 (Uzma Ihsanullah).

accordance with sections 11 and 12 of the *Indian Act*, to be included in the Indian Registry. In contrast, the issues before this Commission – breach of treaty, statute, and fiduciary obligation – were not even collateral issues before Judge McFadden. Even if they had been, according to Lange, *res judicata* would not apply to any collateral matter or matter to be inferred by argument. Even Spencer Bower would not apply the doctrine unless the inferred judicial determination were reasonably clear.

The First Nation points out that two cases have interpreted the sections of the *Indian Act* that governed Judge McFadden's hearing. The case of *Re Indian Act; Re Poitras*⁶²⁸ confirms that in a judge's ruling under section 9(4) of the Act, the section defining those persons who are not entitled to be registered has no retroactive application. In that regard, we note that neither the Consent forms nor the text of the 1911 Agreement contain any terms regarding retroactivity. The *Poitras* case and a 1954 ruling, *In Re Wilson*,⁶²⁹ also confirm that reviews under section 9(4), such as the review by Judge McFadden, are concerned primarily with the interpretation of sections 11 and 12 of the Act on entitlement to be registered, not other matters.

In contrast to the mandate of Judge McFadden, the Indian Claims Commission's mandate is to conduct an inquiry into a specific claim that has been rejected by the federal government, in order to report on whether the First Nation has a valid claim under the Specific Claims Policy. The government will accept the claim for negotiation if it is persuaded by the Commission report that the Crown owes a lawful obligation to that First Nation. The reach of the Commission's mandate goes far beyond the issue of membership validity that was before Judge McFadden in 1956. The Commission, by comparison, investigates alleged breaches of the Crown's legal obligations arising from sources that may include a treaty, the *Indian Act*, and the fiduciary relationship.

Moreover, as a body that is required to meet the objectives of the federal government's 1982 policy, *Outstanding Business*, the Commission is cognizant of the government's stated commitment to "liberalize past practice," to adopt "a more liberal approach eliminating some of the existing barriers to negotiations," to "enter into negotiations in a spirit of good faith," and to resolve claims "in a fair and equitable manner."⁶³⁰ The panel considers that Canada's reliance on *res judicata* as a blanket defence to the entire colony

628 *Re Indian Act; Re Poitras* (1956), 20 WWR 545 at 561 (Sask. Dist. Ct).

629 *In Re Wilson* (1954), 12 WWR 676 (Alta Dist. Ct).

630 *Outstanding Business*, 16, 21, and 33, reprinted (1994) 1 ICCP 179–80.

Scheme is the antithesis of its policy to introduce fairness and equity into the process of resolving claims.

Except with respect to the validity of memberships, the defence of *res judicata* must fail. Canada has not succeeded in persuading the panel that the questions before this Commission are the same questions that were before Judge McFadden in 1956. His decision was in no way determinative of the First Nation's claim today that the Crown breached its obligations in undertaking and implementing the File Hills Scheme.

In light of these findings, it is unnecessary to ask the question whether applying *res judicata* would cause an injustice to the Peepeekisis First Nation; however, given a number of factors, including the objectives of the Specific Claims Policy, the stated purpose of membership reviews under the *Indian Act*, Judge McFadden's own doubts about his jurisdiction, and the lack of legal representation for the protestors, the application of the doctrine of *res judicata* in the circumstances of this claim would be a gross injustice to the First Nation.

COMPENSATION CRITERIA

By agreement of the parties, the Commission was asked to make recommendations with respect to the criteria to be used to determine compensation to the Peepeekisis First Nation, should this claim be accepted by the Government of Canada for negotiation. Although the parties have put forward some arguments on applicable compensation criteria, the panel is of the view that this issue requires more extensive argument. The panel therefore makes no findings or recommendations regarding the interpretation or applicability of particular compensation criteria under the Specific Claims Policy. Having said this, our report is clear that the panel has found that the Peepeekisis Band has indeed suffered losses and damages, quite distinct from any losses or damages which any individual band members may have suffered. In the panel's view, these losses and damages suffered by the Band are clearly compensable under the Specific Claims Policy.

It will be for the parties in their negotiations to determine which of the specific criteria under the Claims Policy should apply. If the parties are unable to reach agreement on applicable compensation criteria, the panel invites them to return to the Commission for assistance in resolving the impasse.

BEYOND LAWFUL OBLIGATIONS

As the panel has found that the Crown breached its lawful obligations to the Peepeekisis First Nation in the creation and implementation of the File Hills Scheme on the Peepeekisis reserve, it is unnecessary to consider whether the Crown's actions resulted in a claim under the heading "Beyond Lawful Obligations," as outlined in the Native Claims Policy.

PART V

CONCLUSIONS AND RECOMMENDATION

The File Hills Scheme was composed of a totality of elements, including the initial decision by the Crown to start a farming Colony on the Peepeekisis reserve, followed by the placement on the reserve of graduates who were non-band members, the subdivision of reserve land for the Colony, the allocation of subdivided lots to the graduates, the provision of special assistance to the graduates, and the procurement of membership in the Peepeekisis Band for the graduates. It was, by all accounts, a unique experiment in Canadian history.

By its very decision to place the Scheme on an established reserve without the knowledge and consent of the Band, the Crown breached Treaty 4, the *Indian Act*, and its fiduciary obligation to the Peepeekisis Band. The first breach of lawful obligation to the Band took place in 1898. By gradually placing non-band members on the reserve, the Crown was in breach of the *Indian Act*. In addition, the Crown's allocation of lots to the graduates was a breach of Treaty 4, the *Indian Act*, and the fiduciary obligation to the Band. Finally, in the procurement of memberships, the Crown also committed breaches of its fiduciary obligation to the Band. Only two of the five elements of implementation – the subdivisions and the special assistance to the graduates – were within the Crown's lawful authority.

The gradual diversion of approximately 18,720 acres of the best reserve land from the collective use and occupation by the original Band, through artificially increasing band membership, was no less than a travesty of justice.

Canada's defence of *res judicata* succeeds only insofar as it prevents the Commission from questioning the validity of the individual membership transfers and the 1911 Fifty Pupil Agreement. The Commission rejects the application of this defence to matters that were either not put to Judge McFadden or were at best collateral matters, in particular the conduct and methods of Graham in procuring the graduates' memberships. Moreover, the Commission cannot accept Canada's attempt to subject all issues in this claim

to the narrow defence of *res judicata*. We can think of no conceivable way in which *res judicata* applies to the issues of treaty interpretation, statutory compliance with respect to the placement of the graduates on reserve and the allocation of land to them, and fiduciary obligation, all of which are before this Commission.

The Crown could have avoided a serious breach of its lawful obligations simply by developing the farming Colony on Crown land outside a reserve and by following its own statutory procedures. Instead, it decided to save its resources by using the reserve of an unsuspecting band that was without leadership during the whole period. Through the ambition of one Indian Agent, William Graham, and with the approval of the Department of Indian Affairs, the Crown embarked on a series of illegal practices which seriously infringed on the Peepeekisis Band's legal interest in its reserve and forever changed its identity as a band.


We therefore recommend to the parties:

That the Peepeekisis First Nation's File Hills Colony claim be accepted for negotiation under Canada's Specific Claims Policy.

FOR THE INDIAN CLAIMS COMMISSION



Alan C. Holman
Commissioner



Renée Dupuis
Chief Commissioner



Sheila G. Purdy
Commissioner

Dated this 29th day of March, 2004.

APPENDIX A

INTERIM RULING: PEEPEEKISIS FIRST NATION INQUIRY, FILE HILLS CLAIM SEPTEMBER 14, 2001

September 14, 2001

Mr. Thomas J. Waller
Olive, Walter, Zinkhan & Waller
2255 - 13th Avenue
Regina, Saskatchewan S4P 0V6

- And -

Ms. Uzma Ihsanullah
DIAND Legal Services
Specific Claims Branch
Les Terrasses de la Chaudiere
10 Wellington Street
Hull, Quebec K1A 0H4

Dear Mr. Waller and Ms. Ihsanullah:

Re: Peepeekisis Cree Nation [File Hills Colony] Claim
Our file: 2107-38-01

Further to the First Nation's August 9, 2001 request (which followed the 1st Planning Conference of July 24, 2001) that the Commission make a formal decision to conduct an inquiry into its claim, we have had an opportunity to consider this matter and have decided to proceed with the inquiry. The reasons for our decision are as follows.

INTRODUCTION

This preliminary ruling is in relation to a specific claim filed in April 1986 by the Peepeekisis First Nation (Peepeekisis), in which it is alleged that Canada breached its lawful obligation to the First Nation as a result of the creation and implementation of what is referred to as the File Hills Colonization Scheme at the turn of the last century.

Since Peepeekisis filed its claim in 1986, Canada has not responded as to whether the claim will be accepted for negotiation or will be rejected as disclosing no outstanding lawful obligation. In 1997, Peepeekisis requested the Indian Claims Commission facilitate



CANADA

Mailing address/Adresse postale
P.O. Box/C.P. 1750
Station/Succursale "B"
Ottawa, Canada K1P 1A2

Physical address/Adresse municipale
Éd. Enterprise Building
Suite 400 - 427^e Ouest, av. Laurier Ave. West
Ottawa, Canada K1R 7Y2

Tel (613) 943-2737 Fax (613) 943-0157
www.indianclaims.ca

Canada's response to their claim. After an initial meeting of the parties in October 1997, Canada estimated that it could complete its legal opinion in six months time (April 1998) and would make delivery of its preliminary position a priority following receipt of the legal opinion.

On August 25, 1999, Cindy Calvert, Senior Analyst (SCB) advised Chief McNabb that due to the complexity of the facts of this claim, the legal review has taken much longer to complete. Despite this delay, Ms. Calvert promised delivery of Canada's preliminary position within six to eight weeks. This commitment was not honoured. On March 20, 2001, the First Nation requested the Commission conduct an inquiry into its claim.

The Commission convened its 1st Planning Conference of the parties on July 24, 2001 in Regina, Saskatchewan. At this meeting, the First Nation requested the Commission make a formal decision to conduct an inquiry into their claim. This request was then followed by a written submission provided by Mr. Waller to Ms. Lickers under cover of August 9, 2001, wherein the First Nation submitted that 15 years is sufficient time for Canada to determine whether a claim should be validated or not. On the basis of its previous rulings in other cases, the First Nation requested that after 15 years, the Commission consider this claim to have been rejected and proceed with its inquiry.

Prior to the 1st Planning Conference Ms. Ihsanullah advised that Canada would be attending but in the role of observer, since in its view the claim had not been rejected. At the planning conference Ms. Ihsanullah confirmed Canada's position as "observer" and indicated that she would not, at this time, challenge the Commission's mandate to proceed, choosing instead to devote its resources to completing its review of this claim. Ms. Ihsanullah did not object however, to the Commission making a formal ruling on whether or not to conduct an inquiry. Upon receipt of Mr. Waller's written submission delivered August 9, 2001, Canada did not deliver a comprehensive responding submission but did respond by letter of August 17, 2001 from Ms. Ihsanullah to Ms. Lickers.

In coming to our decision, the panel has relied upon the August 9, 2001 submission of the First Nation and Canada's correspondence.

FACTS

The Peepeekisis First Nation originally submitted a claim to the Minister of Indian Affairs in April 1986 seeking compensation for Canada's actions in respect of the colonization and subdivision of the Peepeekisis Reserve at the turn of the century.

The Peepeekisis First Nation takes the position that "after more than fifteen years, Canada has had more than ample time to be able to formulate and communicate its position on the claim to the First Nation."¹ As a consequence, the First Nation requests that the Commission interpret Canada's

¹Submissions on Jurisdiction, Filed on Behalf of the Peepeekisis First Nation, Indian Claims Commission File No. 2107-38-01-PC, August 9, 2001, page 2, paragraph 8.

inability to provide its position as constituting, in practical terms, a rejection of the claim.

By its own admission, Canada has not yet provided the First Nation with its response to the claim. Prior to the first planning conference, Ms. Ihsanullah by letter of July 17, 2001 wrote Ms. Lickers to explain Canada's position, she states,

“This is to confirm that Canada will be attending the Planning Conference in the role of observer, since it is our view that the claim that is the subject matter of this inquiry has not been rejected. Indeed, my client is still in the process of reviewing the claim and no final decision has been made.”

Canada did not deliver a responding brief to the First Nation's submission that the Commission proceed with its inquiry on the basis that the passage of time is tantamount to a rejection. Canada did however, communicate its response by letter of August 17, 2001 from Ms. Ihsanullah to Ms. Lickers, stating,

“...Canada does not object to the Indian Claims Commission (ICC) conducting an inquiry in this matter. We have, however, indicated that we will not be actively participating in this inquiry [Ms. Ihsanullah to Ms. Lickers, July 17, 2001]. To date, we have attended only as observers and with a view to assist in whatever manner is available to us given our limited role. Our position results from an attempt to balance our view that the ICC does not have a mandate to inquire into claims which have not been formally rejected, with the practical reality that we anticipate a response to be forthcoming from the Minister in the next few months. Once a response has been received our role will evolve in one manner or another. Given the length of time that the Peepeekisis First Nation has waited for a response, we do not wish to delay this process any further with a legal challenge to the ICC's mandate. However, we do reserve the right to make such a challenge in the unlikely event that the situation does not unfold as we expect and it becomes necessary.”

The correspondence from Ms. Ihsanullah to Ms. Lickers of July 17, 2001 and August 17, 2001 represents the written position of Canada in this matter. As stated above, Canada takes the position that until the Minister has formally responded to this claim, to either accept this claim for negotiation or to reject it, Canada will not actively participate in the Commission's inquiry and will only participate as an “observer”.

CHRONOLOGY OF CLAIM

1986

18 Apr 1986 Claim submitted to the Honourable David Crombie, Minister of Indian Affairs.

INDIAN CLAIMS COMMISSION PROCEEDINGS

1992

29 Apr 1992 Statement of Claim filed with the Federal Court of Canada.

1997

08 Sep 1997 Pamela Keating, SCB, to T.J. Waller stating because of the Dept. of Justice increased work load she can not say when the legal review of the claim will be completed.

25 Sep 1997 Chief Eugene Poitras to John Sinclair, Assistant Deputy Minister ". . . The First nation is adamant that if there is no response by October 31 next, we will consider the claim to have been rejected, and will request that the Indian Claims Commission immediately commence a public inquiry. . ."

06 Oct 1997 Anne Marie Robinson, Director, SCB to Chief Eugene Poitras "Your claim has been given priority status with the Department of Justice ... I anticipate that Canada will be able to provide you with its preliminary opinion in approximately 6 months as this is the average time it takes to conduct a legal review."

1998

18 Feb 1998 Cindy Calvert, Senior Analyst, SCB to Tom J. Waller, Solicitor, following a December 1997 meeting with the First Nation representatives: "... An estimated time for the completion of the legal opinion is six months after the evidence has been submitted to Justice. Since there is still documentation to be submitted, in effect that period has not even started yet. However, in this case we requested that DOJ continue to work on the opinion while the First Nation and SCB compile and analyze additional evidence. ... The research and analysis supporting this claim were done years ago, and may be inadequate by today's standards and in relation to current law. We would therefore support any efforts the First Nation wishes to make to update and strengthen their claim. ... Specific Claims Branch is trying to resolve this claim in a timely matter [sic]."

16 Mar 1998 Carole Vary, DOJ, informed ICC that Canada's legal opinion has been delayed because further research is required.

08 Jun 1998 Cindy Calvert informed ICC that additional research was completed by Canada and provided to First Nation for review.

08 Dec 1998 Tom Waller to Cindy Calvert indicating "that a number of target dates for completion of the Justice opinion for Canada...has come and gone."

1999

- 09 Feb 1999 Cindy Calvert to Chief McNabb, “This claim was filed with the Specific Claims Branch (SCB) at the Department of Indian and Northern Affairs Canada (DIAND) in April 1986. As such, it is one of the oldest claims in our system, and we are looking forward to its resolution in the very near future...the claim was referred to the Department of Justice for a legal opinion in January 1990. Upon review of the claim, DOJ requested additional information. At that point, the progress of the claim appears to have been tied up in funding requests by the First Nation, changing officers in Specific Claims and at DOJ, and complexities caused by the potential that the claim has to cause a disruption among members of the Peepeekisis First Nation....Carole Vary is nearing the completion of her legal opinion. We expect to give you Canada’s preliminary position on this claim within the next two months.”
- 21 Jul 1999 Carole Vary informed ICC that she anticipates completing legal opinion "within a few weeks"; then to be reviewed by Claims Advisory Committee.
- 25 Aug 1999 Cindy Calvert to Chief Walter McNabb that, "due to the complexity of the facts" DOJ estimates it will take one to two months to finalize opinion.

2000

- 12 Jan 2000 Sharon Rajack, DOJ, advises ICC that legal opinion is complete and has gone to peer review.
- 08 Feb 2000 Cindy Calvert to Chief Walter McNabb that “I have received the legal opinion from Department of Justice”; claim being prepared for Claims Advisory Committee and SCB will then send letter advising of Canada’s preliminary position in about 6 to 8 weeks time.

2001

- 07 Feb 2001 Sharon Rajack, DOJ, to Tom Waller, “the opinion on your client’s specific claim is currently being concluded.”
- 26 Feb 2001 Tom Waller to Sharon Rajack advising that the First Nation awaiting decision based on the evidence SCB currently has.
- 20 Mar 2001 Sharon Rajack, DOJ, informed ICC that Canada's response, promised by end of March 2001, has been delayed.
- 12 Apr 2001 BCR received from the First Nation requesting Inquiry and giving authority to obtain documents from Canada.

THE JURISDICTION OF THE ICC

The mandate of the Commission is contained in Order in Council PC 1992-1730, which states, in part, that the Commissioners shall:

inquire into and report on:

- a) whether a claimant has a valid claim for negotiation under the Policy where that claim has already been rejected by the Minister.

The Commission has considered its jurisdiction to accept a claim in previous inquiries. In his submission, counsel for the First Nation referred to the earlier decisions of the Commission in the *Lax Kw'alaams Indian Band Report* and the *Mikisew Cree First Nation*:

In *Lax Kw'alaams Indian Band Report*, the Commission concluded:

"...that the Commission's mandate is remedial in nature and that it has a broad mandate to conduct inquiries into a wide range of issues which arise out of the application of Canada's Specific Claims Policy. In our view, this Commission was created to assist the parties in the negotiation of specific claims. This interpretation is supported by a statement by Minister Tom Siddon, as he then was, in which he suggested that the Commission's mandate is not strictly limited to the four corners of the Specific Claims Policy."²

In the *Mikisew Cree First Nation* the Commission concluded:

"...that Canada has had sufficient time to determine whether an outstanding 'lawful obligation' is owed to the [First Nation]. Under the circumstances, he [Commissioner Bellegarde] considered the lengthy delays being tantamount to a rejection of the claim for the purposes of determining whether [the Commissioners] have authority to proceed with an inquiry under their terms of reference."³

Much like the case of Peepeekisis, the preliminary ruling in the *Mikisew Cree Nation Inquiry* dealt with the First Nation's allegation of unreasonable delay. In *Mikisew*, Canada challenged the mandate of the Commission to accept a claim for review before Canada had expressly rejected it. Canada argued that there must be a rejection of the claim on its merits before the Commission can proceed with an inquiry.

We would also include our statements from the Commission's preliminary ruling on mandate in the *Alexis First Nation Inquiry* where we said,

² ICC, *Inquiry into the Claim of the Lax Kw'alaams Indian Band* [1995] 3 ICCP p. 99 at 158.

³ ICC, *Mikisew Cree First Nation Inquiry* [1998] 6 ICCP p. 183 at 209.

“We agree with the *Athabasca Denesuline*⁴ ruling that the Order in Council establishing the Commission’s mandate does not set out how a claim is “rejected”. Further, we agree with the argument expressed by counsel for Mikisew Cree that a “rejection” should not be confined to an express communication, either written or verbal, but can be the result of certain action, inaction or other conduct. To restrict the mandate of the Commission to a narrow and literal reading of the Specific Claims Policy would prevent First Nations in certain circumstances from having their claims dealt with fairly and efficiently.”⁵

Furthermore, we confirm our interpretation of our mandate to be remedial in nature in this case. In this case, perhaps more clearly than any other to date, we echo our ruling in the *Alexis First Nation* that “it is incumbent on all participants in the specific claims process to ensure that Canada’s final resolution is arrived at without subjecting the First Nation to a myriad of delays...It could not have been the intent of Parliament when it designed the mandate of the Commission to prevent a First Nation from utilizing the ICC in circumstances where Canada has not made a decision on acceptance or rejection within a reasonable time. The ability to intervene in these circumstances is wholly consistent with the remedial nature of the Commission’s mandate.”⁶

By the First Nation’s own statement, “the burden of Canada’s failure to deal with this claim rests very much with the Peepeekisis First Nation. A number of elders who would have been available to give evidence before a Commission of Inquiry and other key members of the First Nation have passed on. For example, Les Goforth, the Headperson assigned responsibility for the claim for many years, died suddenly in April of this year [2001].”⁷

In our view, the nature of the harm caused to the First Nation by Canada’s delay in addressing this claim, namely by the loss of Elders and other people with a depth of knowledge and developed expertise regarding the claim, imputes the kind of prejudice which today prevents the First Nation from presenting its best case had the claim been responded to in a timely manner. Furthermore, while the panel is aware that a determination of whether the Commission has the jurisdiction to proceed with an inquiry will depend upon the circumstances of each case, the panel is aware of at least one instance where, in the circumstances of the *Long Plain First Nation Loss of Use* claim, Canada agreed that if it failed to respond to the First Nation’s claim submission within an agreed

⁴ ICC, *Interim Ruling: Athabasca Denesuline Treaty Harvesting Rights Inquiry, Ruling on Government of Canada Objections*, [1994] 1 ICCP 159.

⁵ ICC, *Interim Ruling: Alexis First Nation - Transalta Utilities Right of Way Inquiry* (April 27, 2000).

⁶ ICC, *Interim Ruling: Alexis First Nation - Transalta Utilities Right of Way Inquiry* (unpublished, April 27, 2000) page 8.

⁷ Submissions on Jurisdiction, Filed on Behalf of the Peepeekisis First Nation, Indian Claims Commission File No. 2107-38-01-PC, August 9, 2001, p. 2, paragraph 9.

upon timeframe, the claim would be deemed rejected so as to prevent prejudice to the First Nation.⁸

In this case the panel concludes that after 15 years, Canada has had more than sufficient time to determine whether it breached a lawful obligation to Peepeekisis by undertaking and implementing a colonization scheme. In particular, the panel finds that the time taken to complete the historical research and legal analysis, cannot be justified after so many years. Compounding this delay is the Department's repeated failure to honour its commitment to deliver a preliminary position no less than four times since 1999.

CONCLUSION

The panel confirms the Commission's findings in previous rulings that it has the mandate to make decisions regarding its jurisdiction to review claims.

Further, we conclude that in the circumstances of this case, the effect of the numerous delays on the part of Canada and the breach of its numerous commitments, is tantamount to a rejection of the claim. The Commission therefore retains its jurisdiction to review the claim.

By letter of April 12, 2001 from Ms. Lickers, the parties were requested to submit all relevant documents to the Commission. To date Canada has not provided its documentary disclosure as requested. The panel therefore directs the parties to deliver all relevant documents to the Commission by September 30, 2001.

The panel fully anticipates the complete cooperation of the parties with the Commission's efforts to bring this inquiry to its next stages and will exercise all of its powers to ensure that this inquiry proceeds to its conclusion in a timely manner.

FOR THE INDIAN CLAIMS COMMISSION



Sheila Purdy
Commissioner



Alan Holman
Commissioner



Renee Dupuis
Commissioner

⁸ ICC, *Long Plain First Nation: Report on Loss of Use* [2000] 12 ICCP 269 at 281.

APPENDIX B

**INTERIM RULING: PEEPEEKISIS FIRST NATION INQUIRY, FILE HILLS CLAIM
NOVEMBER 28, 2001**

INDIAN CLAIMS COMMISSION

**INTERIM RULING: PEEPEEKISIS FIRST NATION INQUIRY
FILE HILLS CLAIM**

RULING ON GOVERNMENT OF CANADA OBJECTIONS

PANEL

Commissioner Sheila G. Purdy
Commissioner Renée Dupuis
Commissioner Alan Holman

COUNSEL

For the Peepeekisis First Nation
Tom Waller

For the Government of Canada
Uzma Ihsanullah

To the Indian Claims Commission
Kathleen N. Lickers

NOVEMBER 2001

BACKGROUND

The Indian Claims Commission has considered Canada's request that it reconsider its September 14, 2001, decision to accept jurisdiction to proceed with its inquiry into the Peepeekisis First Nation's specific claim regarding the File Hills Colonization Scheme. The basis for Canada's request was first articulated at the second planning conference of October 10, 2001, and then set out in greater detail by letter of October 16, 2001. After careful examination of the matter, the Commission has decided that it will not reconsider its decision of September 14, 2001. The reasons for this decision follow.

By its letter of October 16, 2001, Canada submits that it did not have the opportunity to make submissions on the matter of the Commission's authority to proceed with its inquiry in the absence of a formal rejection by the Minister of Indian Affairs. The chronology of events and Canada's own statements during the Commission's initial proceeding by way of planning conferences, however, suggest otherwise.

First, during the initial planning conference of July 24, 2001, the parties discussed the question of the Commission's mandate to proceed in the absence of a letter of rejection from the Minister. According to the planning conference summary provided to the parties, Canada decided that it would not formally raise a mandate challenge at the time but that it would not actively participate in the inquiry until the Minister's position was delivered. The summary also noted that the parties agreed to submit written submissions regarding the Commission's jurisdiction to proceed, in the absence of a formal rejection, by August 10, 2001. Both the First Nation and Canada accepted that the Commission's counsel would submit the matter to the Commission for a decision. The First Nation's position was sent to the Commission on August 9, 2001; Canada responded to these submissions by letter on August 17, 2001. Canada did not address the arguments raised by

the First Nation but instead set out the position that it “does not object to the ICC conducting an inquiry in this matter” and would attend as observers only.

Second, notwithstanding its decision to observe the process, Canada did participate in the discussions at the two planning conferences of July 24 and October 10, 2001, respectively. In particular, it discussed the matters at issue before this Commission and had the opportunity on at least both these occasions to indicate formally its position regarding the Commission’s mandate. At no time, however, did Canada identify the Commission’s mandate to proceed as an issue in dispute (as evidenced by the statement of issues established during the second planning conference). The panel is content that Canada participated at least to some extent in the process, and at the very least, did not object to the process.

Third, after the summaries of the two planning conferences were sent to the parties, Canada did not express disagreement with the content of those summaries respecting Canada’s position on the mandate challenge. Nor did Canada object to providing its statement of position on the question of the Commission’s mandate by August 10, 2001.

Although Canada reserved its right to proceed with a mandate challenge, it did not. In fact, in its August 17, 2001, letter, Canada stated its position explicitly: “To clarify, Canada does not object to the ICC conducting an inquiry in this matter.” The panel reads this sentence to be unequivocal.

Fourth, Canada has not presented any new arguments or facts in support of its request that we reconsider our decision of September 14, 2001. Its October 16 letter merely stated that “Canada did not participate” in the ICC’s September 14 decision to proceed with the inquiry, nor did it have “an opportunity to present its arguments regarding this issue.” We find those statements surprising and unconvincing, given the documentary record to date.

Finally, at no time prior to delivering its August 17, 2001, letter, did Canada request additional time to provide supplementary arguments in support of its position. Furthermore, Canada did not, at any time during the discussions of the parties, raise new objections to the holding of the inquiry, notwithstanding many opportunities to do so.

RULING

In our view, Canada has had the opportunity to be heard. Moreover, upon being formally invited, it agreed to disclose its position on the mandate question, which it did by letter of August 17, 2001. Canada, as well as the

First Nation, is free to choose the manner in which it presents its position and the arguments in support of that position. The written arguments of Canada and the First Nation were provided to the panel, and we gave them serious consideration prior to making a decision.

In closing, the duty of fairness does not require that the Commission provide an oral hearing of the issue. To the extent that the parties are given an opportunity to present their arguments in writing, the duty of fairness has been met. We believe the duty was met in this case.

FOR THE INDIAN CLAIMS COMMISSION



Sheila G. Purdy
Commissioner



Renée Dupuis
Commissioner



Alan Holman
Commissioner

Dated this 28th day of November, 2001.

APPENDIX C

INTERIM RULING: PEEPEEKISIS FIRST NATION INQUIRY, FILE HILLS CLAIM MARCH 13, 2003

INDIAN CLAIMS COMMISSION

INTERIM RULING: PEEPEEKISIS FIRST NATION [FILE HILLS COLONY]
CANADA'S ADDITIONAL SUBMISSION OF PUBLIC HISTORY INC. REPORT
MARCH 13, 2003

BACKGROUND

1. By agreement of the parties and in preparation for the final Oral Session in this inquiry, the First Nation delivered its written submissions to the Commission on October 21, 2002. Subsequent to this, Canada raised objection to paragraphs 44 and 100 of the First Nation's submission stating "[W]e have grave concerns regarding the First Nation's allegations of non disclosure by Canada."
2. Ms. Ihsanullah delivered Canada's objections by letter of November 12, 2002. Given the seriousness of the matter, we believe it is appropriate to quote Canada's objection precisely,

"In its submissions, Peepeekisis raises allegations regarding an alleged letter of offer dated sometime in 1962, which it speculates contained an admission of wrongdoing on Canada's part. This allegation was not raised prior to the Community Evidence Session during which two community members claimed to have seen such a letter. In paragraph 44, the First Nation suggests that officials, at the time or thereafter, ensured that the letter was not found. Furthermore, in paragraph 100, the First Nation suggests that a number of other documents pertaining to events in the 1950's which should have been disclosed, have not been disclosed by Canada."
3. As a consequence of Canada's "surprise and dismay that at this stage of the proceeding the First Nation has concerns regarding the diligence and thoroughness of Canada's disclosure in this process," Canada took the position that "it is necessary to review the relevant files again to ensure that any documents relevant to the events of the 1950's and the alleged letter of offer of 1962 have already been disclosed."
4. On November 12, 2002, Ms. Ihsanullah proposed the Commission convene a conference call to discuss Canada's proposal to conduct a second review of the files and indicated that should this second review disclose further documents, Canada would be requesting that these documents be added to the documentary record and Canada would require additional time to prepare its responding written submissions.
5. At this point Canada's responding submissions were, by agreement of the parties, to be delivered by December 3, 2002.

6. On November 15, 2002, Mr. Waller responded by letter to Ms. Ihsanullah's objection. The First Nation took the position that "the substance of paragraphs 44 and 100 merely represent an invitation to the Commission to draw certain conclusions from the absence of documentation...[T]he paragraphs are presented as part of our client's argument on the claim to be considered by the Commission. That argument is based upon the exhibit list that has been agreed to."
7. In response to Ms. Ihsanullah's proposal to conduct a secondary file review, the First Nation took the position that "[I]f Canada needs some additional time to complete its argument, the writer has no difficulty in extending the time to mid-December."
8. Further, "Canada should, however, do whatever it feels necessary within the time which has been allotted to complete and file its argument. If this research leads Canada to modify its rejection of the claim, we can deal with that event as it occurs. It should not however, be used as an excuse to delay consideration of the matter by the Commission."
9. On November 19, 2002, Commission Counsel convened a conference call of the First Nation and Canada to discuss the exchange of correspondence between the parties on November 12 and 15, 2002. Ms. Ihsanullah and Mr. Waller repeated their respective positions regarding paragraphs 44 and 100 of the First Nations written submission. In addition, Ms. Ihsanullah indicated that Canada would require 12 days to complete its secondary file review and requested an extension to January 30, 2003 to deliver Canada's responding submission.
10. Subsequent to the conference call, Ms. Ihsanullah confirmed by letter of November 20, 2002 Canada's request for an extension until the end of January 2003 to file its written submissions.
11. On November 21, 2002, Commission Counsel delivered the decision of the panel. Based upon the First Nation's willingness to accommodate a postponement of the delivery of Canada's responding submission to mid-December and Canada's representation that a documentary review could be complete in 12 days, the Commission panel agreed to extend delivery of Canada's responding submission from December 3 to December 19, 2002.
12. Further, the Commission panel invited Canada to address paragraphs 44 and 100 of the First Nation's submission in its responding submission.
13. Canada in fact delivered its responding submission on December 23, 2002 after requesting a further extension from December 19, 2002 in order to address any legal issues raised by the Supreme Court of Canada's decision in *Wewaykum Indian Band v. Canada* rendered December 6, 2002.

14. The First Nation was consequently granted until January 13, 2003 to deliver its reply to Canada's responding submissions.

CANADA'S INTERIM REPORT PREPARED BY PUBLIC HISTORY INC.

15. Without prior notice to the Commission, on January 23, 2003, Canada submitted an interim report prepared by Public History Inc. for inclusion in the evidentiary record in this inquiry. Ms. Ihsanullah explained that this interim report was prepared in response to the Peepeekisis First Nation's allegations contained in paragraphs 44 and 100 of its submissions. Further, a final report would be delivered in two weeks time.
16. As previously agreed by the parties and directed by the Commission, the panel was scheduled to hear the final legal argument of counsel on February 6, 2003 at the Oral Session.
17. In light of Canada's request to submit additional documents into the record at this stage in the inquiry, the Commission panel directed counsel to appear on February 6, 2003 for the purpose of considering Canada's request to add to the evidentiary record. In anticipation of legal argument of counsel, the Commission panel requested by letter of January 31, 2003 that counsel for Canada be prepared to respond to a series of questions.

CANADA'S FINAL REPORT PREPARED BY PUBLIC HISTORY INC.

18. On February 5, 2003, the Commission received the final report prepared by Public History Inc., one day before the interim hearing into the matter.
19. As explained in its "Methodology & Summary of Findings", the primary purpose of the research report "was to determine whether the Federal Government records contain a 1962 letter of offer from DIAND to the Peepeekisis First Nation in reference to the File Hills Colony Claim & membership protests circa 1954-1955."
20. "The secondary purpose was to ensure that the Department of Justice possesses the key documents for the 1954-1955 negotiations between the Peepeekisis Band and the Department of Indian Affairs and to determine whether there is evidence of negotiations after 1955."
21. The research project involved a review of Federal Government records for the period from 1954 through 1964 from RG 10 (Department of Indian Affairs) of the National Archives of Canada, DIAND's Main Record Office, the regional office in Regina and the Federal Records Centre in Edmonton.
22. The Public History Inc. Final Report explains that, "[A]ll told, we identified 17 files in Regina and 54 files in Edmonton, of which 25 were still DIAND files and 29 of which had been transferred to the custody of the National Archives. In conducting our research, we

were able to review 60 of the 73 files we had identified. The remainder had either been destroyed in accordance with the law, or could not be found (2 files).”

23. In its summary of findings, the Public History Inc. Final Report sets out that the research revealed the following:
- “1. SCB is in possession of all key records dealing with the 1954-55 negotiations that are to be found in the available files.
 2. A letter of offer (circa 1962) to the Peepeekisis First Nation does not exist within the files reviewed. Two documents from the relevant time period do reference an offer, and those documents have been copied and provided to SCB.
 3. While there appears to be further communication between the two parties during the post-1956 period, there is no evidence contained within the records reviewed that DIAND and the Peepeekisis “original members” entered into further negotiations after the 1954-55 negotiations.
 4. We did, however, find documents referring to the 1954-1955 negotiations, which have been indexed and copies provided to SCB (both attached).”

DOCUMENTS CANADA SEEKS TO INTRODUCE INTO THE EVIDENTIARY RECORD

25. As a result of the research carried out by Public History Inc., Canada seeks to introduce twelve (12) pieces of correspondence covering the period 1957 - 1979.
26. On February 6, 2003, the Commission panel convened to hear the arguments of counsel as to why and whether the Indian Claims Commission should allow these documents into the evidentiary record at this stage of the inquiry.

REASONS FOR ALLOWING THE ADDITIONAL DOCUMENTS INTO THE RECORD

27. In the matter of Canada’s request in the Peepeekisis First Nation inquiry, the panel rendered a decision on February 6, 2003, and informed counsel for the two parties of its decision in a letter dated the same day. After having heard the arguments of counsel for the two parties, the panel cites the following reasons in support of its decision:
- i) The commission of inquiry’s mandate requires that the ICC try to obtain all relevant evidence relating to the subject matter of an inquiry.

- ii) The ICC has total discretion, as acknowledged by counsel for the parties during the hearing into the request, to admit into evidence those documents which it deems relevant, as long as it complies with the duty of fairness.
- iii) The flexible nature of the ICC's claims process allows the ICC to accept documents into evidence even at this stage of the inquiry into the claim by the Peepeekisis First Nation.
- iv) The panel considers that the documents submitted by Canada and to which this request applies, specifically the documents attached to the research report prepared by Public History Inc., are relevant to the present inquiry.
- v) The panel considers that these documents contain information that sheds additional light on the matter at issue, particularly those outlined in paragraphs 2 and 3 of the background.
- vi) The panel is not aware of any prejudice to the First Nation that would outweigh the probative value of including those documents.
- vii) During the hearing into the request held on February 5, 2003, the panel was made aware of a misunderstanding on Canada's part, to the effect that:
 - a) Canada did not advise the ICC of the fact that the 12-day extension granted on November 21, 2002, at Canada's request, was insufficient time to allow the government to obtain the results of additional research it had commissioned prior to the expiry of the 12-day extension, which led the ICC and the First Nation to assume that the research in question had been completed by the time the government submitted its written arguments on December 23, 2002.
 - b) Furthermore, Canada did not advise the ICC of this state of affairs when it requested a further extension of the deadline from December 19 to December 23, 2002, which prevented the ICC from considering a longer extension to enable Canada to submit its written arguments after it had learned the results of the additional research.
 - c) On December 23, 2002, Canada submitted its written arguments without advising the ICC of the fact that its research was still under way at that time, and that it could not therefore state its exact position on the subject in its arguments.


- d) As a result, the First Nation's reply was drafted with no knowledge of this state of affairs or of the conclusions of the additional research.
- viii) The panel feels that it cannot, in these circumstances, ignore the existence of the documents to which this request applies and which have since been submitted to the panel.
- ix) At the hearing, Canada's counsel acknowledged that she should have advised the ICC of the delay and failed to do so. With regard to any prejudice or additional costs related to this issue that the First Nation may have incurred, the panel takes note that "Canada would certainly indicate the reasons for the necessity of further written submission if that is required for the purposes of research funding division" (Ex.15, p. 49, Submission by Ms. Ihsanullah). The panel considers that it is Canada's responsibility to fund all additional costs incurred by the First Nation as a result of Canada's supplementary research.

For all the above reasons, the panel has decided to allow Canada's request to have admitted as evidence in the ICC inquiry into the claim of the Peepeekisis First Nation the final report of Public History Inc., in its entirety, as it was submitted at the hearing into this request held on February 5, 2003.

As the panel indicated in its letter of February 10, 2003 advising counsel for the parties of its decision, Canada must submit any written arguments relating to these documents by no later than **February 25, 2003**, and the First Nation must reply in writing no later than **March 12, 2003**. At that time, should Canada wish to reply it must do so in writing no later than **March 20, 2003**.

Lastly, the panel shall hear counsel for the parties at the final oral session scheduled for **April 3, 2003, in Regina, Saskatchewan**.

FOR THE INDIAN CLAIMS COMMISSION



Commissioner Dupuis



Commissioner Purdy



Commissioner Holman

March 13, 2003

APPENDIX D

PEEPEEKISIS FIRST NATION INQUIRY FILE HILLS COLONY CLAIM – CHRONOLOGY

1 **Planning conferences**

The Commission held three planning conferences July 24, 2001
October 10, 2001
April 4, 2002

2 **Community session**

Peepeekisis First Nation, September 11–12, 2002

The Commission heard evidence from Chief Walter McNab; head person Claude Desnomie; and elders Alice Sangwais, Mable George, Gilbert McLeod, Florence Desnomie, Jessie Dieter, Elizabeth McKay, Elizabeth Pinay, Wesley Pinay, Elwood Pinay, Donald Koochicum, Stewart Koochicum, Aubrey Goforth, Glen Goforth, Archie Nokusis, and Daniel Nokusis.

3 **Interim hearing**

Regina, February 6, 2003

4 **Legal argument**

Regina, April 3, 2003

5 **Content of formal record**

The formal record for the Peepeekisis First Nation Inquiry File Hills Colony Claim consists of the following materials:
the documentary records (4 volumes of documents, with annotated index) (Exhibit 1)

- Exhibits 2–15 tendered during the inquiry
- transcript of community session (2 volumes) (Exhibit 5a)
- transcript of interim hearing (1 volume) (Exhibit 15)
- transcript of oral session (1 volume)

- written submissions of counsel for Canada and counsel for the Peepeekisis First Nation, including authorities submitted by counsel with their written submissions

The report of the Commission and letter of transmittal to the parties will complete the formal record of this inquiry.

APPENDIX E

THE 1911 "FIFTY PUPIL AGREEMENT"



Ottawa, June 21, 1911.

Memorandum of agreement made this
day of _____, A. D., 1911.

BETWEEN

~~THE PEEPEEKISIS BAND OF INDIANS~~ in the
Province of Saskatchewan, in the Dominion
of Canada, hereinafter called the Band,
of the First Part;

and

HIS MAJESTY KING GEORGE THE FIFTH, as re-
presented by the Superintendent General of
Indian Affairs of Canada, of the City of
Ottawa, Canada, hereinafter called the
"Superintendent General,"
of the other part;

WHEREAS it is deemed expedient by the Superin-
tendent General that the graduates of the various Indian
boarding and industrial schools should be located together
on farm lands;

WHEREAS the Band has from time to time admitted
graduates from the various Indian boarding and industrial
schools to their membership, with all the privileges of
their Band, which is now known as the File Hills Colony;

WHEREAS the Superintendent General desires to
secure the right to locate future graduates in the said
colony and has requested the said Band to admit such grad-
uates to their membership;

WHEREAS the Band, for the consideration and
subject to the conditions hereinafter set forth have
agreed to admit to their membership other such graduates;

INDIAN CLAIMS COMMISSION PROCEEDINGS

- 2 -

NOW, THEREFORE, this memorandum witnesseth that, in consideration of the sum of Twenty Dollars (\$20.00) now paid to each and every member of the Band in good standing by the Superintendent General, the Band covenants, promises and agrees as follows : -

1: To admit into the membership of the Band such male graduates of the various Indian boarding and industrial schools as shall from time to time be designated by the Superintendent General, and, whenever such graduate ~~is designated, he shall thereupon~~ becomes a member of the Band, but such male graduates shall not exceed fifty in number;

PROVIDED, that, in the event of the death of any such graduate unmarried, the Superintendent General may designate another graduate in his place.

2: That the Superintendent General may locate such graduates on whatever quantity of land, and in whatever portion of the Band's reserve, as he may deem advisable, but so as not to interfere with any of the present locations of the various members.

3: That such graduates so designated, and their families, shall share in all the rights and privileges of the Band in every respect and as fully as ~~any~~ original members thereof.

APPENDIX F

DECISION OF JUDGE J.H. MCFADDEN, DECEMBER 13, 1956

December 13, 1956.

In the matter of The Indian Act,
Chapter 149, R.S.C. 1952, and
amendments thereto and in the
matter of the membership of
Alex Desnomie and other parties
in the Peepeekeesis Band.

DECISION OF J.H. MCFADDEN, JUDGE
OF THE DISTRICT COURT OF THE
JUDICIAL DISTRICT OF MELVILLE.

INDIAN CLAIMS COMMISSION PROCEEDINGS

IN THE MATTER OF
THE INDIAN ACT, CHAPTER 149
R.S.C. 1952 AND AMENDMENTS THERETO

- and -

IN THE MATTER OF THE MEMBERSHIP
IN THE PEEPEKEESIS BAND OF:

1. Alex Desnomie
2. Celina Desnomie
3. Widow Joe McNabb
4. Widow Joe McKay
5. Fred Deiter
6. John Thomas
7. James Stonechild
8. Roy Keewatin
9. Mark Ward
10. William Ward
11. Norman Keewatin
12. William Bellegarde
13. Francis Dumont
14. Clifford Pinay
15. Joseph Ironquill
16. Henry McLeod
17. Mary Brass
18. Magloire Bellegarde
19. Pat Lacree
20. Moise Bellegarde
21. David Bird
22. Noel Pinay
23. Prisque Lacree
24. Albert Daniels
25. Campbell Swanson

Ernest Goforth, Sr., for the protesters.

M.L. Tallant, for those protested.

PEEPEEKISIS FIRST NATION - FILE HILLS COLONY INQUIRY

- 2 -

December 13, 1956.

This is a Reference by the Registrar under The Indian Act for a review of his decisions by which, after investigation, he found that the first twenty-three parties above named were entitled to be registered as Indians in the Peepeekeesis Band and that the last two named and numbered herein 24 and 25 were not entitled to be registered as Indians in the Peepeekeesis Band. This Review covers all twenty-five cases. I shall deal to some extent with each case in the order named and later shall deal, more or less generally, with all the cases to which somewhat similar facts or points of law might apply.

NO. 1 ALEX DESNOMIE

The Registrar's decision is based on the following:

"He is a grandson of the late Louie Desnomie, admitted to the Peepeekeesis Band in 1885, and it has not been established that the late Louie Desnomie was not entitled to membership in the Peepeekeesis Band."

The weight of evidence appears to support the Registrar's decision. The 1885 Pay List shows the late Louie Desnomie under number 36 as a member of the Peepeekeesis Band. Joseph Desnomie, Louie's son, was a member of that Band appearing in the 1898 Pay List as number 45. The evidence of Fred Deiter is to the effect that Joseph was a member of the Peepeekeesis when he, Deiter, became a member thereof in 1903. Alex, the son of Joseph, was born about sixty years ago on the Peepeekeesis Reserve and appears on its Pay Lists as number 107. As the Registrar has said, it has not been established that the late Louie Desnomie was not entitled to membership in the Peepeekeesis Band. I find that the said Alex Desnomie is, in accordance with the provisions of the Act, entitled to have his name included (remain) in the Indian Register as a member of the Peepeekeesis Band.

INDIAN CLAIMS COMMISSION PROCEEDINGS

- 3 -

NO. 2 CELINA DESNOMIE

The Registrar's decision is based on the following:

"Her late husband, Gabriel Desnomie, was the son of the late Louie Desnomie, who appeared on the Peepeekeesis annuity pay list in 1885, and it has not been established that the late Louie Desnomie was not properly registered as a member of the Peepeekeesis Band."

The facts in this case are similar to those in the case of Alex Desnomie, Celina being the widow of Gabriel Desnomie, brother of Joseph Desnomie. The weight of evidence appears to support the Registrar's decision. I find that the said Celina Desnomie is, in accordance with the provisions of the Act, entitled to have her name included (remain) in the Indian Register as a member of the Peepeekeesis Band.

NO. 3 WIDOW JOE McNABB

The Registrar's decision is based on the following:

"Her husband, the late Joe McNabb, was included in the Peepeekeesis membership list in 1898. While records and other evidence does not disclose exactly how he was admitted to Peepeekeesis Band, it has not been established that the requirements of the Indian Act were not complied with."

The documentary evidence --- the 1898 Pay List of the Peepeekeesis Band --- supports the Registrar's decision. In those early days the records might not have been kept as well as in later years but the 1898 Pay List makes it quite clear that Joseph McNabb and his wife were members of the Peepeekeesis Band, both having come from Duck Lake Agency. I find that the said Widow Joe McNabb is, in accordance with the provisions of the Act, entitled to have her name included (remain) in the Indian Register as a member of the Peepeekeesis Band.

PEEPEEKISIS FIRST NATION – FILE HILLS COLONY INQUIRY

- 4 -

NO. 4 WIDOW JOE MCKAY

The Registrar's decision is based on the following:

"Her husband, the late Joe McKay, was transferred from St. Peter's to the Peepeekeesis Band in July, 1903, with the approval of the Band and the Department, and it has not been established that the requirements of the Indian Act were not complied with."

I find that the Registrar has arrived at a correct decision. There is on file and before me a departmental document which reads as follows:

"Consent of Band to Transfer of Joe McKay to
Peepeekeesis Band

Peepeekeesis Indian Reserve,
Qu'Appelle Agency,
12th June 1903.

We, the undersigned Chiefs and Councillors of the Band of Indians owning the Reserve situated in Treaty No. Four and known as "Peepeekeesis Reserve," do, by these presents, certify that the said Band has by vote of the majority of its voting members present at a meeting summoned for the purpose according to the rules of the Band, and held in the presence of the Indian Agent for the locality on the 12th day of June 189_, granted leave to Joe McKay join our said Band, and as a member thereof to share in all land and other privileges of the Band, to which admission we the undersigned also give full consent.

Witnessed:	Tommy Fisher	His x Mark	Chief
L. Ashdown		His	
A. H. Miles	Buffalo Bow	x Mark	Councillor
M. Ward.		His	
Certified Correct,	Yellow Bird	x Mark	Councillor
W.M. Graham			
Indian Agent.			Councillor

Form No. 83.

INDIAN CLAIMS COMMISSION PROCEEDINGS

- 5 -

The departmental file --- the correspondence therein ---- shows further that the transfer was duly approved by the Superintendent General of Indian Affairs. His, Joe McKay's, name appears on the Peepokeesis Pay List of 1903. I find that the said Widow Joe McKay is, in accordance with the provisions of the Act, entitled to have her name included (remain) in the Indian Register as a member of the Peepokeesis Band.

At this point I wish to say that in several other cases which will be dealt with in this decision, a number of completed forms entitled "Consent of Band to Transfer" will be before me, some of which forms are signed by three and some by more than three parties sometimes referred to as Chiefs or Councillors (or rather on the line or lines so designated in the printed forms) and sometimes on forms not so designated and still in other cases signed but not opposite the designating ^{ON} "Chief" or "Councillor" indicating, it would seem, that they signed as Band members only. To avoid repetition at a later time I point out now that in none of the Indian Acts applicable to the particular cases in question does there appear any provision that all voting members present were actually to sign the Consents to Transfer. The consents on file do indicate that the new members referred to in the Consents were voted into the Band by a majority of its voting members present at a meeting summoned for that purpose according to the rules of the Band and held in the presence of the Indian Agent.

NO. 5 FRED DEYTER

The Registrar's decision is based on the following:

"He was transferred from the Okanese to the Peepokeesis Band in July 1903, with the approval of the Band and the Department, and it has not been established that the requirements of the Indian Act were not complied with."

I agree with the Registrar in his decision. A formal "Consent of the Band to Transfer" and approval thereof by the

PEEPEEKESIS FIRST NATION – FILE HILLS COLONY INQUIRY

- 6 -

Superintendent General is on file. I find that the said Fred Deiter is, in accordance with the provisions of the Act, entitled to have his name included (remain) in the Indian Register as a member of the Peepeekeesis Band.

NO. 6 JOHN THOMAS

The Registrar's decision is based on the following:

"The late John Thomas was transferred from St. Peter's to Peepeekeesis Band in July 1903, with the approval of the Band and the Department, and it has not been established that the requirements of the Indian Act were not complied with."

I agree with the Registrar in his decision. A formal "Consent of the Band to Transfer" and approval thereof by the Superintendent General is on file. I find that the said John Thomas is, in accordance with the provisions of the Act, entitled to have his name included (remain) in the Indian Register as a member of the Peepeekeesis Band.

NO. 7 JAMES STONECHILD

The Registrar's decision is based on the following:

"The records disclose that the late Ben Stonechild, father of James Stonechild, was transferred from the Okanese to the Peepeekeesis Band in 1903 with the approval of the Band and Department, and it has not been established that the requirements of the Indian Act were not complied with."

I agree with the Registrar in his decision. A formal "Consent of Band to Transfer" Ben Asineeawasis, a Cree Indian name meaning Ben Stonechild in English, and approval thereof by the Superintendent General is on file. I find that the said James Stonechild is, in accordance with the provisions of the Act,

- 7 -

entitled to have his name included (remain) in the Indian Registrar as a member of the Peepeekeesis Band.

NO. 8 Roy Keewatin

The Registrar's decision is based on the following:

"He was transferred from the Okanese to the Peepeekeesis Band in August 1904, with the approval of the Band and the Department, and it has not been established that the requirements of the Indian Act were not complied with."

I agree with the Registrar in his decision. A formal "Consent of Band to Transfer" and approval thereof by the Department is on file. I find that the said Roy Keewatin is, in accordance with the provisions of the Act, entitled to have his name included (remain) in the Indian Register as a member of the Peepeekeesis Band.

NO. 9 MARK WARD

The Registrar's decision is based on the following:

"The records disclose that Mark Ward was transferred from the Okanese Band to the Peepeekeesis Band in 1905 with the approval of the Band and the Department, and it has not been established that the requirements of the Indian Act were not complied with."

I agree with the Registrar in his decision. A formal "Consent of Band to Transfer" and approval thereof by the Department is on file. I find that the said Mark Ward is, in accordance with the provisions of the Act, entitled to have his name included (remain) in the Indian Register as a member of the Peepeekeesis Band.

- 8 -

NO. 10 WILLIAM WARD

The Registrar's decision is based on the following:

"The records disclose that the late Mark Ward, father of William Ward, was transferred from the Okanese Band to the Peepeekeesis Band in 1905, with the approval of the Band and the Department, and it has not been established that the requirements of the Indian Act were not complied with."

I agree with the Registrar in his decision. A formal "Consent of Band to Transfer" Mark Ward, father of this William Ward, is as above stated, on file and approved by the Department. I note that such Consent like some of the others on file, has been amended to read "We, the undersigned members of the Band" rather than as originally printed "We, the undersigned Chief and Councillors of the Band" but for the reasons as already stated the Consent as filed shows that Mark Ward was admitted properly to the Peepeekeesis Band. I find that the said William Ward is, in accordance with the provisions of the Act, entitled to have his name included (remain) in the Indian Register as a member of the Peepeekeesis Band.

NO. 11 NORMAN KEEWATIN

The Registrar's decision is based on the following:

"The records disclose that the late George Keewatin, father of Norman, was transferred from the Okanese to the Peepeekeesis Band in 1905 with the approval of the Band and the Department, and it has not been established that the requirements of the Indian Act were not complied with."

I agree with the Registrar in his decision. A formal "Consent of Band to Transfer" George Keewatin, father of Norman

- 9 -

Keewatin, and approval thereof by the Department, is on file. Norman was born and has always lived on this Reserve. His father died while he, Norman, was very young. His mother later married one Ed. Sanderson who was or later became a member of the Peepeekeesis Band. Norman appears for a time on the Pay Lists as a member of the Sanderson family (that is, as a stepson of Ed. Sanderson, as he was) and at least since and including 1939 has appeared under his own name on the Peepeekeesis Pay List as No. 192. I find that the said Norman Keewatin is, in accordance with the provisions of the Act, entitled to have his name included (remain) in the Indian Register as a member of the Peepeekeesis Band.

NO. 12. WILLIAM BELLEGARDE

The Registrar's decision is based on the following:

"The records disclose that the late John Bellegarde, father of William Bellegarde, was transferred from Little Black Bear Band to Peepeekeesis Band in 1905 with the approval of the Band and the Department, and it has not been established that the requirements of the Indian Act were not complied with."

I agree with the Registrar in his decision. A formal "Consent of Band to Transfer" John Bellegarde, father of William Bellegarde, and approval thereof by the Department, is on file. John Bellegarde appears on the 1906 Pay List and William Bellegarde on the 1930 Pay List. I find that the said William Bellegarde is, in accordance with the provisions of the Act, entitled to have his name included (remain) in the Indian Register as a member of the Peepeekeesis Band.

- 10 -

NO. 13 FRANCIS DUMONT

The Registrar's decision is based on the following:

"He was transferred from the Okanese to the Peepeekeesis Band in July 1905, with the approval of the Band and the Department, and it has not been established that the requirements of the Indian Act were not complied with."

I agree with the Registrar in his decision. A formal "Consent of Band to Transfer" and approval thereof by the Department is on file. His name appears on the Pay List of 1906. I find that the said Francis Dumont is, in accordance with the provisions of the Act, entitled to have his name included (remain) in the Indian Register as a member of the Peepeekeesis Band.

NO. 14 CLIFFORD PINAY

The Registrar's decision is based on the following:

"The records disclose that he was transferred from Sakimay Band to Peepeekeesis Band in 1906 with the approval of the Band and the Department, and it has not been established that the requirements of the Indian Act were not complied with."

I agree with the Registrar in his decision. A formal "Consent of Band to Transfer" and approval thereof by the Department is on file. His name appears on the 1907 Pay List. I find that the said Clifford Pinay is, in accordance with the provisions of the Act, entitled to have his name included (remain) in the Indian Register as a member of the Peepeekeesis Band.

INDIAN CLAIMS COMMISSION PROCEEDINGS

- 11 -

NO. 15 JOSEPH IRONQUILL

The Registrar's decision is based on the following:

"He was transferred from the Gordon's Band to the Peepeekeesis Band in August 1906, with the approval of the Band and the Department, and it has not been established that the requirements of the Indian Act were not complied with."

I agree with the Registrar in his decision. A formal "Consent of Band to Transfer" and approval thereof by the Department, is on file. His name appears on the 1907 Pay List. I find that the said Joseph Ironquill is, in accordance with the provision of the Act, entitled to have his name included (remain) in the Indian Register as a member of the Peepeekeesis Band.

NO. 16 HENRY McLEOD

The Registrar's decision is based on the following:

"The records disclose that he was transferred from Pine Creek to Peepeekeesis Band in July 1908, with the approval of the Band and the Department, and it has not been established that the requirements of the Indian Act were not complied with."

I agree with the Registrar in his decision. A formal Consent or rather a copy of "Consent of Band to Transfer" dated June 11, 1908, and approval thereof by the Department is on file. In this case, and in the cases of Alex Brass and Alfred Swanson to which reference will be made later, the Department has been unable to locate the original Consents. In each such case I accept the copy contained in the Departmental file it being clear from the letters approving such transfers that such copies were prepared from the originals at the time the copies were made. Henry McLeod appears as number 89 on the Pay List of 1908. I

- 12 -

find that the said Henry McLeod is, in accordance with the provisions of the Act, entitled to have his name included (remain) in the Indian Register as a member of the Peepeekeesis Band.

NO. 17 MARY BRASS

The Registrar's decision is based on the following:

"The records disclose that the late Alex Brass, husband of Mary Brass, was transferred from the Key Band to Peepeekeesis Band in 1908, with the consent of the Band and the Department, and it has not been established that the requirements of the Indian Act were not complied with."

I agree with the Registrar in his decision. A copy (which as I have said I accept in place of the original) of formal "Consent of Band to Transfer" Alex Brass from the Keys Band to the Peepeekeesis and approval thereof by the Department is on file. The name of Alex Brass appears in the Peepeekeesis Pay List of 1908 as number 87. I find that the said Mary Brass is, in accordance with the provisions of the Act, entitled to have her name included (remain) in the Indian Register as a member of the Peepeekeesis Band.

NO. 18. MAGLOIRE BELLEGARDE

The Registrar's decision is based on the following:

"The records disclose that he was transferred from Little Black Bear to Peepeekeesis Band in 1909 with the approval of the Band and the Department and it has not been established that the requirements of the Indian Act were not complied with."

I agree with the Registrar in his decision. A formal "Consent of Band to Transfer" dated April 20, 1909, and approval

- 13 -

thereof by the Department is on file. Magloire Bellegarde appears in the 1909 Pay List of the Peepeekeesis as number 91. I find that the said Magloire Bellegarde is, in accordance with the provisions of the Act, entitled to have his name included (remain) in the Indian Register as a member of the Peepeekeesis Band. It seems that in this case of Magloire Bellegarde, as in some other cases before me herein, the parties originally named have died. In order to avoid any confusion I am using in each case the names as set out in the Registrar's decisions.

So far I have dealt with the Registrar's decisions as to the first eighteen parties above named whom the Registrar held were entitled to be registered as Indians in the Peepeekeesis Band. I now shall deal with the next five parties, numbered 19 to 23, both inclusive whom the Registrar also held entitled to be registered as Indians in the Peepeekeesis Band. The reasons given by the Registrar for that or those findings are as follows:

NO. 19. PAT LACREE

"He was transferred from the Little Black Bear Band to the Peepeekeesis Band under the terms of the 1911 agreement."

NO. 20. MOISE BELLEGARDE

"The records disclose that he was transferred from the Little Black Bear Band to the Peepeekeesis Band in 1912 under the terms of the 1911 agreement."

NO. 21. DAVID BIRD

"The records disclose that he was transferred from the Cote Band to the Peepeekeesis Band in 1912 under the terms of the 1911 agreement."

- 14 -

NO. 22. NOEL PINAY

"The records disclose that he was transferred from the Sakimay Band to the Peepeekeesis Band in 1912 under the terms of the 1911 agreement."

NO. 23. PRISQUE LACREE

"He was transferred from Little Black Bear Band to Peepeekeesis Band in 1912 under the terms of the 1911 agreement."

These five cases are not entirely like the first eighteen cases above dealt with. The Registrar has based his decisions on the ground that these five parties were admitted to membership under the 1911 agreement. The original of that agreement is before me in the Departmental file and in order that its contents will be fully known to anyone interested in reading this decision, or in hearing it read as I am now reading it, I quote hereunder such agreement in its entirety.

"Memorandum of agreement made this 29th day of July, A.D. 1911.

BETWEEN

The Peepeekeesis Band of Indians, in the Province of Saskatchewan, in the Dominion of Canada, hereinafter called the Band,

of the First Part:

AND

His Majesty King George the Fifth, as represented by the Superintendent General of Indian Affairs of Canada, of the City of Ottawa, Canada, hereinafter called the "Superintendent General",

of the other part:

Whereas it is deemed expedient by the Superintendent General that the graduates of the various Indian boarding and industrial schools should be located together on farm lands;

Whereas the Band has from time to time admitted graduates

- 15 -

from the various Indian boarding and industrial schools to their membership, with all the privileges of their Band, which is known as the File Hills Colony;

Whereas the Superintendent General desires to secure the right to locate future graduates in the said colony and has requested the said Band to admit such graduates to their membership;

Whereas the Band, for the consideration and subject to the conditions hereinafter set forth have agreed to admit to their membership other such graduates:

Now, therefore, this memorandum witnesseth that, in consideration of the sum of Twenty Dollars (\$20.00) now paid to each and every member of the Band in good standing by the Superintendent General, the Band covenants promises and agrees as follows:

1. To admit into membership of the Band such male graduates of the various Indian boarding and industrial schools as shall from time to time be designated by the Superintendent General, and, whenever such graduate is so designated, he shall thereby become a member of the Band, but such male graduates shall not exceed fifty in number;

Provided, that, in the event of the death of any such graduate unmarried, the Superintendent General may designate another graduate in his place.

2. That the Superintendent General may locate such graduates on whatever quantity of land, and in whatever portion of the Band's reserve, he may deem advisable, but so as not to interfere with any of the present locations of the various members.

3. That such graduates so designated, and their families, shall share in all the rights and privileges of the Band in every

PEEPEEKISIS FIRST NATION – FILE HILLS COLONY INQUIRY

- 16 -

respect and as fully as the original members thereof.

"J.D. McLean"

Asst. Deputy Superintendent General
of Indian Affairs.

"Jose McNabb"

"Henry McLeod"

"Joseph McKay"

"George Keewaydin"

"Ernest Goforth"

"Roy Keewaydin"

"J.L. Moore"

"Robert Akapew"

"A. Brass"

"Fred Deiter"

"J.R. Thomas"

"Clifford Pinay"

In pursuance of that 1911 agreement the sum of twenty dollars was paid to each and every then-member of the Peepeekeesis Band, including men, women and children, in some cases the amounts payable to wives and children being paid to the husband or father on their behalf, and in other cases the amounts payable to children being paid to the mother on their behalf. A total sum of \$3000.00 was paid to the one hundred and fifty members under that agreement. Only one member, Louie Desnomie, refused to accept the money. The receipts for all the payments are before me in the Departmental file. While I have been unable to find any specific provision in the Indian Act of that date authorizing an agreement of that kind, the agreement appears to have been considered, or rather I assume was considered, by the Department as a general vote of the majority of the members of the Band delegating to the Superintendent General the right to name, choose or designate the particular school graduates whom he might wish to place or join the Peepeekeesis Band. I regret that the Department did not arrange to have counsel appear before me on this Review to speak particularly as to that 1911 agreement and generally as to other matters that arose during the

INDIAN CLAIMS COMMISSION PROCEEDINGS

- 17 -

hearing. Whether or not on this Review I have jurisdiction to determine the validity or invalidity of that agreement I am not too definite in my opinion. If I have jurisdiction in that regard, I am not prepared to say that I consider the agreement to be valid beyond question but I have arrived at the conclusion that it is valid rather than invalid. I further hold that insofar as that 1911 agreement is concerned the protestors or those whom they represent are estopped, as against those protested, from pleading such 1911 agreement as being invalid. Among the protestors who signed that 1911 agreement is Ernest Goforth Sr who has appeared on this Review for himself and the other protestors. He was by no means an illiterate man (in fact he was a very well-educated man) when he signed that agreement and accepted the \$20.00 due him thereunder. The above named parties who were admitted into the Band under that agreement entered or accepted membership in the Band in good faith on their part, relied on the validity of the 1911 agreement and planned and lived their lives with their wives and families on that Reserve which they, from the time of their admission into the Band, felt to be their rightful home. It is needless to mention the tragedy of their being uprooted and evicted with their wives and families from the Reserve after all their many years of residence thereon. The evidence is clear that Pat Lacre, David Bird, Noel Pinay and Prisque Lacre were all "graduates" within the meaning of the 1911 agreement. They appear to have been properly admitted under the 1911 agreement. The evidence as to Moise Bellegarde being a graduate is not clear one way or the other. He was not called as a witness before me and does not appear to have been questioned in that regard before the Commission. He appears on the 1912 Pay List under number 101 and in the absence of anything specific to the contrary I do not feel that I should reverse the Registrar's finding that he is entitled to be registered as an Indian in the Peepeekeesis Band having been transferred from the Little Black Bear Band in 1912 under the terms of the 1911 agreement.

Apart entirely from the 1911 agreement and regardless as

- 18 -

to its validity or invalidity, I find that Pat Lacree, Moise Bellegarde, David Bird, Noel Pinay and Prisque Lacree are, in accordance with the provisions of the Act, entitled to have their names included (remain) in the Indian Register as members of the Peepeekeesis Band. They are entitled to be registered coming as they do within the provisions of Section 11 of the Act -- the present Indian Act. They are all members of the Peepeekeesis Band, "member of a band" being defined by Section 2 (1) (j) of the Act as "a person whose name appears on a Band List..." All their names appear on the Band List. The very able and lucid decision of Buchanan C.J.D.C. under the Indian Act, In re Wilson, 1954, 12 W.W.R. N.S. 676 at 684 and following pages, is, under that particular section 11, right to the point insofar as the cases now before me are concerned. To quote briefly from that decision:

"The details of Wilson's personal history and of his association with the Beaver Band having been set out, we are now in a position to consider sec. 11 of the Act, which reads thus:

"Subject to section twelve, a person is entitled to be registered if that person

"(a) not applicable here.

"(b) is a member of a band

"(i) for whose use and benefit, in common, lands have been set apart or since the twenty-sixth day of May, eighteen hundred and seventy-four have been agreed by treaty to be set apart, or

"(ii) that has been declared by the Governor in Council to be a band for the purposes of this Act,

"(c) is a male person who is a direct descendent in the male line of a male person described in paragraph (a) or (b), or

"(d) is the legitimate child of

"(1) a male person described in paragraph (a) or (b), or

"(ii) a person described in paragraph (c),

"(e) is the illegitimate child (not applicable here)

- 19 -

"(f) is the wife or widow of a person who is entitled to be registered by virtue of paragraph (a), (b), (c), (d) or (e)."

"If Wilson's contention that he is entitled to be registered is to be sustained, he must bring himself within one of the six classes or categories (a) to (f) inclusive of this section.

"It should be noted that sec. 12 of the Act which lists the persons not entitled under any circumstances to be registered in the Indian register, does not affect either the argument or the Court's decision since admittedly Wilson does not fall within any of the five classes described in sec. 12. We may therefore deal with sec. 11 without regard to sec. 12.....

"..... This interpretation moreover has the eminent recommendation that it gives a fair and just meaning to the clause (he was referring to sec. 11 (b)); in effect it raises a self-imposed estoppel against the crown -- let membership once be established and the status of "the member" is beyond challenge.
.....

"I hold therefore that Wilson was, and is, a member of a band as defined in sec. 11 (b) and is entitled to be registered."

While I have found the first eighteen named parties are, in accordance with the provisions of the Act and for the reasons as stated, entitled to have their names included (remain) in the Indian Register as members of the Peepeekeesis Band, I find too that all such eighteen parties are entitled to be so registered for the additional reason that they all, as members of the Band, come within the provisions of section 11 of the Act as do the said five parties numbered 19 to 23 both inclusive.

No. 25

CAMPBELL SWANSON

I shall deal with this case before that of Albert Daniels

- 20 -

No. 24. The Registrar's decision is that Campbell Swanson is not entitled to be registered as an Indian in the Peepeekeesis Band and his reason for that decision is as follows:

"The evidence available indicates that the parents of the late Alfred Swanson, father of Campbell Swanson, were of non-Indian status. Therefore, the late Alfred Swanson and his son, Campbell Swanson, could not qualify for membership in an Indian Band in accordance with the provisions of Section 11 of the Indian Act."

It appears to me that for more than one reason the Registrar has arrived at a wrong decision in this case. There is before me in the Departmental file a copy of the usual formal "Consent of Band to Transfer" Alfred Swanson to the Peepeekeesis Band which is dated June 11, 1908, is signed by eight members of the Band who certify that the said Band has by vote of the majority of its voting members present at a meeting summoned for the purpose according to the rules of the Band, and held in the presence of the Indian Agent. The Consent is certified as being correct by W.M. Graham as Indian Agent. While it is true that such Consent does not set out the name of the Band to which he formerly belonged that omission in itself does not invalidate the consent, no statutory form of consent being required by the Act. The file discloses that that consent, together with five others concerning other parties, was sent by the Inspector of Indian Agencies, Balcarres, on June 18, 1908, to the Indian Commissioner at Winnipeg. That letter states that Alfred Swanson and Elijah Dickson were from Brandon School and were admitted with the authority of the Department. They were, of course, as has been said, also admitted by vote of the Band. There is on the Departmental file a letter dated June 29, 1908, from the Indian Commissioner at Winnipeg to the Department at Ottawa recommending the admission of the six persons to the Peepeekeesis Band and under date of July 6, 1908, the Department at Ottawa wrote the Indian

- 21 -

Commissioner at Winnipeg approving of the admission of Such parties including that of Alfred Swanson. Alfred Swanson accordingly became a member of the Band and it appears continued on its Pay Lists until his death many years later. His son Campbell Swanson was born on this Peepeekeesis Reserve about forty-four years ago and has continued to be a member of the Band.

I have had during this Review the advantage of perusing several Departmental files. One of such contains a letter dated at Balcarres, June 6, 1910, written by W.M. Graham, Inspector of Indian Agencies to the Secretary, Department of Indian Affairs at Ottawa, which reads as follows:

"Sir,

The Rev. Mr. Ferrier, Principal of the Brandon Industrial School has written to me asking if there is any chance for boys who have received scrip (pupils of this school) being admitted to the Colony. As this is a matter for you to decide, I am referring it to you. I am aware that each case has to be dealt with on its merits but I do not know whether the fact that they take scrip will debar them."

and in reply to that letter the Secretary wrote the Inspector under date of June 15, 1910, as follows:

"I have to acknowledge the receipt of your letter of the 6th instant stating that you have been requested by the Principal of the Brandon Industrial School to apply for admission of boys who have received scrip (pupils of his school) to the File Hills Colony. In reply I beg to say that pupils who receive scrip are not Indians and, therefore, cannot be located on an Indian Reserve."

That correspondence and other correspondence in the

- 22 -

departmental files indicates how carefully the Department proceeded in approving the admission of new members into the Band. I do not think that I should assume that the Department failed to look into the status of Alfred Swanson before approving of his admission. Very strong evidence should be required to find the Department negligent in that respect and I cannot see that such evidence is apparent in this case. Inspector Graham's letter of June 18, 1908, to the Indian Commissioner at Winnipeg states that Alfred Swanson and Elijah Dickson were admitted with the authority of the Department. It is clear too that Campbell Swanson comes within the provisions of section 11 of the Act. I find that the said Campbell Swanson is, in accordance with the provisions of the Act, entitled to have his name included (remain or restored) in the Indian Register as a member of the Peepeekeesis Band. Neither he nor any of the parties numbered one to twenty-three, both inclusive, come within section 12 of the Act which concerns persons not entitled to be registered.

NO. 24. ALBERT DANIELS

The Registrar's decision in this case is that Albert Daniels is not entitled to be registered as an Indian in the Peepeekeesis Band for the following reasons:

"The records disclose that he was admitted to membership in the Peepeekeesis Band in 1911 under the terms of the 1911 agreement. His evidence at the commission hearing disclosed that he had never attended an Indian School. Therefore, he could not qualify for admission to the Peepeekeesis Band under the 1911 agreement. Furthermore, the evidence available indicates that his father, the late Joseph Daniels, was not of Indian status and received a patent for the S.W.¼ of 30-22-11 West of the 2nd in 1907."

I am of opinion that the Registrar, under all the

- 23 -

circumstances in this case, has not arrived at a correct decision -- a correct conclusion. The evidence of Daniels himself, given frankly and, beyond question, truthfully as far as he was aware, is that he is not a graduate of an Indian school and that his father, Joseph Daniels, "proved up" on the S.W. 30-22-11 W 2nd and later sold it. He says further (for what it is worth, if anything) that neither his father nor his mother were members of a Band so far as his knowledge goes but that his grandparents in the United States (Montana) did belong to a Reserve. He says that his parents were part Indian and part halfbreed -- that they were Metis. His evidence in explaining how he became a member of the Peepeekeesis Band is, in part, to the effect that previous to 1932 he had been working on the Reserve running a farm for Jack Fisher; that they put him off and put Jack Fisher's son-in-law in his place and he had to get out; that Fisher's son-in-law couldn't make a go of it and that they came back and got him (Daniels) when he was working on Mr. Graham's farm; that Mr. Dodds was Indian Agent at that time and that Mr. Graham was then (1932) Inspector of Indian Affairs; that he does not know whether there was any kind of a vote taken to get him into the Band by the members but followed that statement by saying there wasn't any vote. He is of opinion that he was taken in under the 1911 agreement Mr. Graham thinking that he didn't need to get any votes for that.

Mr. McCrimmon in giving evidence before the Commissioner was asked the following question and gave the following answer:

"Q. Have you been able to find the first appearance of one Albert Daniels on the Annual Treaty Pay List of the Band?

"A. The first reference to Albert Daniels is in the 1923 Paylist, and under number 128 appears the name of Mrs. Albert Daniels, formerly Justine Desnomie; and on that Paylist is also a notation that she is married to a nontreaty halfbreed, and up to 1932, she was paid alone. In 1932, Albert

- 24 -

and five children are included."

The 1932 Pay List which is before me shows under number 128 of Mrs. Albert Daniels and under the "Remarks" the notation "A. Daniels admitted to Peepeekeesis . Comm. Graham's letter 314 - 11B 6-8-1931." As Mr. Graham has said the five children are included. The next Pay List I have before me following that of 1932 is that of the next Pay List and under number 128 Albert Daniels is the head of the family and he has continued as such to the present. I think it very important to consider section 16 of the Act of that time which from the official office before me appears to have been as follows:

Half-breed in Manitoba who has participated in the distribution of half- breed lands shall be accounted an Indian	} As to half- breeds in Manitoba.
Half-breed head of a family, the widow of an Indian or a half-breed who has already been admitted into a treaty, shall, unless in very special circumstances, as shall be determined by the Commissioner General (Minister) or Agent, be accounted an Indian or be admitted to be admitted into any treaty.	} Half-breed heads of families
Half-breed who has been admitted to a treaty shall, on obtaining the consent in writing of the Super- intendent General (Minister), be permitted to withdraw therefrom on declaring his desire so to do in writing, signed by him in the presence	} Withdrawal from treaty.

of two witnesses, who shall attest
 his signature on oath before some
 person authorized by law to admin-
 ister such oath.

"4. Such withdrawal shall include the
 wife and minor unmarried children of
 such half-breed."

Wife and
 minor
 children.

It should be noted that the first part of that section applies to Manitoba only -- to half-breeds in Manitoba. The balance of the section is general in its provisions and there is no such provincial restriction. Section 16(2) made it permissible, in 1933 or subsequent years, for a half-breed head of a family who had already been admitted into a treaty, as Daniels had been admitted in 1931 or 1932, to be accounted an Indian and, I take it, to be placed on the Pay List, as head of the family, as Daniels does appear in the 1939 Pay List and I assume on the Pay Lists for some years previous to that time. It might be that Daniels was admitted to the Peepeekeesis Band under that particular section -- under very special circumstances which were determined by the Minister and not at all or entirely under the 1911 agreement. The 1931 letter of Commission Graham to which reference has been made relative to the admission of Daniels to the Band could not be located. There might or there might not have been reference in it to the 1911 agreement. The notation in the Pay List does not refer to such agreement and apart from the somewhat uncertain reference made to it by Daniels himself there seems no other evidence that he was admitted to the Band under the terms of that agreement as distinct from some procedure that might have been taken under section 16 of the Act of that time.

Overlooking for the moment section 12 of the Act it seems clear that Daniels comes within section 11 and therefore is a person entitled to be registered. He is "a member of a band" as set out

- 26 -

therein under the definition thereof as set out in section 2(1)(j) of the Act. The decision on that point of Buchanan C.J.D.C. In re Wilson to which I have referred above, and which I adopt, appears to apply herein. To make one further reference to that decision as reported at page 686:

"there must be a band membership which, once established, cannot be impugned on any grounds."

In other words, Albert Daniels rightly or wrongly (and I am satisfied rightly and in the best of faith on his part) became a member of the Peepeekeesis Band and unless he must be removed under section 12 he is entitled to remain as a member of that Band. I shall now undertake an examination of section 12 of the Act to determine whether or not ~~it~~ deprives Daniels of what I consider to be his legal rights -- vested rights -- acquired when some twenty-five years ago he became a member of the Peepeekeesis Band.

I must confess that from the beginning (the time some months ago when these matters were first referred to me for review) I could foresee considerable difficulty in arriving at a decision as to whether or not section 12 was to be made applicable to any of the cases which I had been called upon to review. With that difficulty later to be met I proceeded to refresh my mind as to the principles to be considered in reaching a proper interpretation of statutory enactments. I used as my principal guide the authoritative work "Maxwell on the Interpretation of Statutes, ninth Edition by Sir Gilbert Jackson" and before attempting to apply any of such principles to this case of Albert Daniels, I shall quote briefly from the aforesaid text and perhaps by so doing be better able to apply or to refrain from applying the provisions of section 12.

" Retrospective Operation "

Page 221. "Upon the presumption that the Legislature does not intend what is unjust rests the leaning against giving certain statutes a retrospective operation
..... They are construed as operating only in cases

- 27 -

or on facts which come into existence after the statutes were passed unless a retrospective effect be clearly intended. It is a fundamental rule of English law that no statute shall be construed to have a retrospective operation unless such a construction appears very clearly in the terms of the Act, or arises by necessary or distinct implication."

Page 222. "No rule of construction is more firmly established than this: that a retrospective operation is not to be given to a statute so as to impair an existing right or obligation, otherwise than as regards matter of procedure, unless that effect cannot be avoided without doing violence to the language of the enactment. If the enactment is expressed in language which is fairly capable of either interpretation, it ought to be construed as prospective only. But if the language is plainly retrospective it must be so interpreted. At the same time it is laid down that regard must be paid to the dominant intention..... A statute is not to be construed to have a greater retrospective operation than its language renders necessary. Even in construing a section which is to a certain extent retrospective, the maxim ought to be borne in mind as applicable whenever the line is reached at which the words of the section cease to be plain. For it is to be observed that the retrospective effect of a statute may be partial in its operation....."

"Retrospective Operation as regards Vested Rights."

Pages 222 and 223. "It is chiefly where the enactment would prejudicially affect vested rights, or the legality of past transactions, or impair contracts, that the rule in question prevails. Every statute, it has been said, which takes away or impairs vested rights acquired under existing laws, or creates a new obligation, or imposes

- 28 -

a new duty, or attaches a new disability in respect of transactions or considerations already past, must be presumed, out of respect to the Legislature, to be intended not to have a retrospective operation. Where vested rights are affected prima facie it is not a question of procedure. There is nothing intended to alter past rights which became vested before the new Act came into operation by reason of the parties acting upon and being entitled to act upon the law as it stood before the new Act came into operation....."

" Pending Actions"

Page 229. "In general when the law is altered during the pendency of an action, the rights of the parties are decided according to the law as it existed when the action was begun, unless the new statute shows a clear intention to vary such rights."

"Presumption against Intending
Injustice or Absurdity."

Page 207. "A sense of the possible injustice of an interpretation ought not to induce Judges to do violence to well-settled rules of construction, but it may properly lead to the selection of one rather than the other of two reasonable interpretations. Whenever the language of the Legislature admits of two constructions and, if construed in one way, would lead to obvious injustice, the Courts act upon the view that such a result could not have been intended, unless the intention had been manifested in express words."

Coming back to section 12 of the Act, it is clear that Albert Daniels, if he comes within that section at all, comes under it as being a descendent of a person who has been allotted half-breed lands -- that is, as a son of Joseph Daniels who in 1907 appears to have been allotted the S.W.¼ of 30-22-11 W2nd. However, it is very important to note that on August 14, 1956, section 12 of

- 29 -

the Act was amended by adding thereto subsection (3) which reads as follows:

"(3) This section applies only to persons born after the coming into force of this Act."

That amendment, if applicable to Daniels, very definitely excludes him from the operation of section 12. The present Act came into force in 1951 - five years ago - and Daniels now being sixty-four years old is clearly not affected. Perhaps that is all there is to it, that is, perhaps Parliament in the first place (that is, when passing the Act in 1951) intended what it has said in the 1956 amendment. Section 21 (2) of The Interpretation Act, Chapter 158 R.S.C. 1952 reads as follows:

"21 (2). The amendment of any Act shall not be deemed to be or to involve a declaration that the law under such Act was, or was considered by Parliament to have been, different from the law as it has become under such Act as so amended,"

and section 22 of said Interpretation Act, reads as follows:

"22. An amending Act shall, so far as is consistent with the tenor thereof, be construed as one with the Act that it amends."

From the above it would seem that I am not prevented from concluding, should I consider it right and proper that I do so, that in passing the amendment Parliament's purpose was intended merely to make clear what it had intended in the first place --- that section 12 was not to become operative so as to destroy, annul or otherwise interfere with rights acquired by certain individuals before the coming into force of the 1951 Act or, in fact, as given by or confirmed under section 11 of the Act. One should note too that section 12 (iv) is quite definite in that it does not become operative for many years to come when it speaks of a person born

- 30 -

of a marriage entered into after the 4th day of September, 1951, and has attained the age of twenty-one years. Apart from the 1956 amendment aforesaid which expressly states that section 12 applies only to persons born after the coming into force of the Act there is nothing whatever in the section to say it is to be retrospective in its operation -- nothing said expressly or, in my opinion, by necessary, or distinct implication as mentioned by Maxwell aforesaid. I do not conclude after a careful study of all the sections previous to sections 11 and 12 that section 12 requires to be retrospectively construed. The Act is intended to cover the future as well as the present -- in other words, as "always speaking." Section 10 of The Interpretation Act is as follows:

"10. The law shall be considered as always speaking, and whenever any matter or thing is expressed in the present tense, the same shall be applied to the circumstances as they arise, so that effect may be given to each Act and every part thereof, according to its spirit, true intent and meaning."

I note that section 13 of the Act as enacted in 1951 was amended in 1956. That amendment has to do with the admission of Indians to a Band or their transfer from one Band to another Band. The 1951 provision permitted the admission or transfer with the consent of the Band or the Council of the Band. There is nothing in the amendment of 1956 to the effect that admissions or transfers made under the Act as it stood in 1951 are invalid and it seems that the same reasoning can be applied properly to the 1956 amendment as it relates to section 12, as well as to section 12 of the 1951 Act as it applies to band memberships over the years previous to that time. It seems that from now on (under the latest amendment) admissions or transfers are to be made with the consent of the council of a band and not as in the 1951 Act with the consent of the band or council of the band or as still more previously, such

- 31 -

as in 1930, with a majority vote of a band or the council of a band.

I have dealt at some length with these reviews, particularly this of Albert Daniels due to the fact that it perhaps has presented more difficulty than any of the others. I have arrived at the decision that he is entitled to be registered (remain registered or to be reinstated) as an Indian in the Peepeekeesis Band. In arriving at that decision or perhaps more accurately I should say, as one reason, among others, for arriving at that decision -- the intention of Parliament perhaps not being clear -- I have taken into consideration, as under such circumstances Maxwell says I am privileged to do, the consequences to Albert Daniels if the Registrar's decision were permitted to stand. He, now an old man, together with his wife and minor children, would be deleted from the Band List as provided by section 10. Under section 15(2) they would not become entitled to receive from Her Majesty the payments which under section 15(1) are provided for those becoming enfranchised or who otherwise cease to be members of a Band. I am unable to conclude that Parliament ever intended that section 12 be construed so as to deprive a man in the position in which this man Daniels finds himself -- one who in good faith became a member of the Band so many years ago -- of the same consideration given to those who become enfranchised or who otherwise cease to be members of a Band. There is in section 15(4) provision, in the discretion of the Minister, for compensation for permanent improvements made to lands in a reserve but in large measure Daniels, his wife and minor children, could not be compensated for their loss of membership in the Peepeekeesis Band.

I have arrived at the point where, for the reasons as above stated, I am prepared to find, as I now do, that all twenty-five parties, numbered 1 to 25, whose cases are before me for review, are entitled to be registered as Indians in the Peepeekeesis Band.

- 32 -

Before concluding my remarks I feel that I should refer to one or two other matters which were brought to my attention during these hearings. Each of the twenty-five Protests filed with the Registrar, one against each of the twenty-five parties, purports to be signed by ten members of the Peepeekeesis Band including the names of "Koochicum" and "Mrs. Koochicum". It was established on the Investigation held at Lorlie in 1954 that the "Koochicum" who signed the protest by making his mark was one "Charlie Koochicum" whose name does not appear at all on the photostatic copy of the list as posted. The protestors could have noted by an inspection of the list as posted that Charlie Koochicum's name did not appear thereon either as "Charlie Koochicum" or just as "Koochicum" and that therefore he "Koochicum" as he signed the protest or as "Charlie Koochicum" his full name, was not an "elector" within the meaning of the Act or in the alternative that the proper list had not been posted. Mr. Tallant, for those protested, made that objection very clearly before the Commissioner on the Investigation and reiterated the objection before me on these hearings. Mr. Tallant submits that all twenty-five protests have been signed by nine electors only rather than by ten as required by section 9 of the Act; that they are not in order and should not have been considered as protests under the Act. The evidence given before me on these hearings does show that Koochicum's (meaning Charlie Koochicum) name appears in the band list in existence in the Department when the Act came into force in 1951. It seems that in making a copy of that list, for the purpose of making photostatic copies for posting, a slight error was made by showing the name "Minnie" immediately opposite, on the same line, following the surname "Koochicum" thereby showing what would be considered (without evidence to the contrary) one elector only -- Minnie Koochicum -- rather than by dropping the name "Minnie" one space (Minnie being Koochicum's wife) and thereby showing the two names -- Mr. and Mrs. Koochicum who signed the protests -- as electors. It is apparent that section 8 cannot be

- 33 -

carried out to the letter it being impossible to post the official departmental Band List in more than one place at the one time as required by the Act and therefore to comply as far as possible with the Act copies of the list would need to be posted. Due to the fact that I have reached my decisions in all these cases on grounds other than the regularity or irregularity or otherwise of the lists as posted or as to the proper or improper posting of the list as required by the Act, it seems unnecessary that I make any finding on such points.

There is a further point that was raised before me by Mr. Tallant and to which I should make some reference, that is, The Limitation of Actions Act, Chapter 76 R.S.S. 1953. There is, under that Act, as is almost common knowledge, a limitation period for taking legal proceedings - generally but not always a six year period after the cause of action arose. The cases before me if they come at all under that Act would come under section 3(1)(j), a six year period provision. Statute law of that kind goes back very far into the past and without question is legislation for the general good of the public. There should be some cut-off date for all when one can be called upon to meet legal proceedings taken against him. Memories fail, witnesses die and circumstances change with the passing of time. The statute is in the nature of defence legislation and must be pleaded as such if one is to be given the protection under it which the Legislature had in mind. In all these cases Mr. Tallant pleaded or raised the Statute as a defence or prohibition against the protests filed against his clients due in some cases to events that occurred fifty or sixty years ago and in no case less than twenty years ago.

Section 87 of the Indian Act reads as follows:

"Subject to the terms of any treaty and any other Act of the Parliament of Canada, all laws of general application from time to time in force in any province are applicable to and in respect of Indians in the province, except to the extent

- 34 -

that such laws are inconsistent with this Act or any order, rule, regulation or by-law made thereunder, and except to the extent that such laws make provision for any matter for which provision is made by or under this Act."

While in the Indian Acts previous to 1951 there was no provision exactly like that of section 9 of our present Act providing for protesting membership, there were provisions in those old Acts which were somewhat similar in nature and it might be that they are sufficiently similar to bring a set of circumstances (a cause of action) existing in their time within the provisions of The Limitation of Actions Act now in force in Saskatchewan. Section 1 of the 1887 amendment to the Indian Act is as follows:

"The Superintendent General, may, from time to time, upon the report of an officer, or other person specially appointed by him to make an inquiry, determine who is or who is not a member of any band of Indians entitled to share in the property and annuities of the band; and the decision of the Superintendent General in any such matter shall be final and conclusive, subject to an appeal to the Governor in Council."

Section 18 of the 1906 Act contains the same provision as does section 18 of the Act as consolidated for office purposes in or following 1941. In other words, throughout all the old Acts there were provisions for determining the same questions and concerning the same parties that are before me in these cases. There is no evidence to the effect that any effort was made to have the questions determined under the provisions of the previous Acts. Perhaps all or some of them were so determined in which case the decision of the Superintendent General was final. any case, perhaps it can be argued that insofar as the cases

INDIAN CLAIMS COMMISSION PROCEEDINGS

- 35 -

before me are concerned (all old cases) the protestors are barred in their efforts by the said Limitation of Actions Act. Here again it is unnecessary that I make a decision on that point having decided all the cases on the other various grounds as mentioned.

I shall conclude by repeating that I find all twenty-five parties, numbered above 1 to 25, whose cases are before me for review, are entitled to have their names included (remain) in the Indian Register as members of the Peepeekeesis Band.



" J.H. McFadden "

Judge of the District Court
Judicial District of Melville.

INDIAN CLAIMS COMMISSION

REPORT ON THE MEDIATION OF THE MOOSOMIN FIRST NATION 1909 RESERVE LAND SURRENDER

MARCH 2004

CONTENTS

PART I	<i>INTRODUCTION</i>	247
	Map 1: Claim Area Map	248
	The Commission's Mandate and Mediation Process	250
PART II	<i>A BRIEF HISTORY OF THE CLAIM</i>	252
	Map 2: Moosomin Indian Reserve No 112	253
	Map 3: Moosomin Indian Reserve No 112A	254
PART III	<i>NEGOTIATION AND MEDIATION OF THE CLAIM</i>	257
PART IV	<i>CONCLUSION</i>	259

PART I

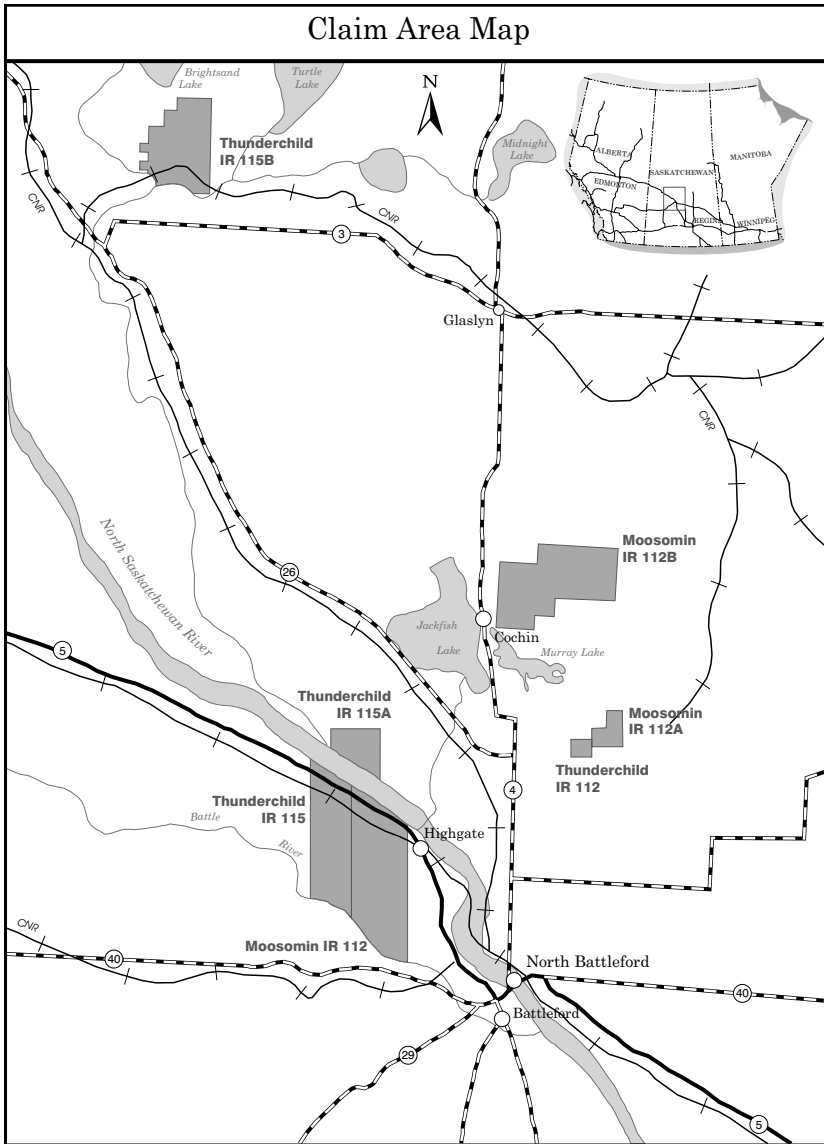
INTRODUCTION

This is a report on how a claim – which had been outstanding for over 90 years and then pursued actively under the Government of Canada’s specific claims process for nine years, accepted by Canada for negotiation on terms with which the First Nation could not agree, and rejected on the issue of most importance to the claimant – was, with the assistance of the Indian Claims Commission (ICC), successfully resolved.

The report will not provide a full history of the Moosomin First Nation claim. The issues involved in the 1909 surrender claim and the inquiry process have been discussed by the Commission in its March 1997 publication *Moosomin First Nation 1909 Reserve Land Surrender Inquiry Report*.¹ This report will summarize the events leading up to settlement of the claim and illustrate the role of the Commission in the resolution process. Although other Commission personnel were involved at various points along the way, it was Ralph Brant, as Director of Mediation, who led the negotiating process.

The Moosomin First Nation formally submitted its claim, pursuant to Canada’s Specific Claims Policy, to the Minister of Indian Affairs on July 15, 1986. The claim asserted that the 1909 surrender of Indian Reserve (IR) 112 and IR 112A was invalid on the basis that the First Nation did not agree to the surrender and that the sale of the lands was never in its best interest. In 1993, Canada agreed to accept the claim for negotiation on the basis that Canada had breached its post-surrender fiduciary obligations in the non-fulfillment of an agreement and the mismanagement of band funds. The First Nation did not agree with Canada’s position that the surrender was valid and continued to pursue its original goal – to have the surrender declared invalid. On March 29, 1995, Chief Ernest Kahpeaysewat was informed by the Specific Claims Branch of Indian Affairs that, in Canada’s view, “the evidence and submissions are insufficient to establish that the surrender of Indian Reserve

1 Indian Claims Commission, *Moosomin First Nation 1909 Reserve Land Surrender Inquiry Report* (Ottawa, March 1997), reported (1998) 8 ICCP 101.



No. 112 was invalid or that a fiduciary obligation was breached by Canada in obtaining the surrender.”²

On July 17, 1995, the Moosomin First Nation asked the Indian Claims Commission to conduct an inquiry into the claim. In response, and pursuant to its mandate under the *Inquiries Act*, the Commission proceeded to an inquiry, and the parties were brought together to discuss the claim and to clarify the many related issues, evidence, and opposing legal positions. The Commission’s process also allowed for the exchange of documents and provided a forum for full and open discussion.

The inquiry came to an end in November 1996, and the Commissioners issued their report on the claim. Their findings, following deliberations based on all the available evidence, were that

- 1 “Canada breached its fiduciary obligations in securing the surrender of Indian Reserves 112 and 112A because the Crown failed to respect the Band’s decision-making autonomy and, instead, engaged in ‘tainted dealings’ by taking advantage of its position of authority and by unduly influencing the Band to surrender its land”;
- 2 “the Band’s decision-making autonomy was ceded for it by the overwhelming power and influence exercised by Crown officials seeking to obtain the desired surrenders”;
- 3 “the Governor in Council gave its consent under section 49(4) of the *Indian Act* to a surrender that was foolish, improvident, and exploitative, both in the process and in the end result.”

The Commissioners’ recommendation follows:

RECOMMENDATION

Accordingly, we find, for the reasons stated above, that this claim discloses an outstanding lawful obligation owed by Canada to the Moosomin First Nation. We therefore recommend to the parties:

That the claim of the Moosomin First Nation be accepted for negotiation under the Specific Claims Policy.³

2 Allan Tallman, Specific Claims West, to Chief Ernest Kahpeaysewat, March 29, 1995, Department of Indian Affairs and Northern Development (DIAND), file BW8260-SK374-C1 (ICC Documents, pp. 1434–39), as reported in ICC, *Moosomin First Nation 1909 Reserve Land Surrender Inquiry Report* (Ottawa, March 1997), reported (1998) 8 ICCP 101 at 109.

3 ICC, *Moosomin First Nation 1909 Reserve Land Surrender Inquiry Report* (Ottawa, March 1997), reported (1998) 8 ICCP 101 at 205–6.

Later that year, Canada accepted Moosomin's claim for negotiation by letter from the Honourable Jane Stewart, then Minister of Indian Affairs and Northern Development, dated December 18, 1997. In her letter, Minister Stewart agreed with the Commission's recommendation that Canada negotiate the Moosomin First Nation's surrender claim "on the basis that the surrender was not properly taken."⁴

With this letter, the process of negotiating a settlement began. For nearly two years the parties negotiated without the assistance of a neutral facilitator. Land appraisals and loss-of-use studies were undertaken and were at the preliminary report stage. By early 2000, however, negotiations had reached an impasse on several issues, the major ones being the applicability of Criteria 10,⁵ Canada's Additions to Reserve Policy,⁶ and how to measure the rate of development of the surrendered land.⁷

Ralph Brant, Director of Mediation at the Commission, was contacted by legal counsel for the First Nation, with the agreement of the federal negotiator, to request the Commission's assistance.

THE COMMISSION'S MANDATE AND MEDIATION PROCESS

The Indian Claims Commission was created as a joint initiative after years of discussion between First Nations and the Government of Canada on how the process for dealing with Indian land claims in Canada might be improved. Following the Commission's establishment by Order in Council on July 15, 1991, Harry S. LaForme, a former commissioner of the Indian Commission of Ontario, was appointed as Chief Commissioner. With the appointment of six Commissioners in July 1992, the ICC became fully operative.

The Commission's mandate is twofold: it has the authority (1) to conduct inquiries under the *Inquiries Act* into specific claims that have been rejected by Canada, and (2) to provide mediation services for claims in negotiation.

4 Jane Stewart, Minister of Indian Affairs and Northern Development, to Chief Thomas Mooswa, December 18, 1997.

5 Based on the Commission's inquiry findings, and Minister Stewart's admission that the surrender was not properly taken, the First Nation took the position that Criteria 10 should be excluded as a factor in this case.

6 The usual practice of Canada offering a band the opportunity to increase its reserve acreage by the difference in acres between the surrendered reserve and any reserve obtained in lieu thereof under the surrender, if adhered to in this case, would have denied the First Nation any right to increase the size of its reserve, since the surrendered reserve (IR 112) was smaller in acreage than the replacement reserves obtained through the surrender. The First Nation argued that this approach failed to account for a very real loss of productivity, demonstrated in the loss-of-use studies that had been done to date. The First Nation was of the view that it should be granted an opportunity to add land to its reserve base in order to make up for the lost productive potential of IR 112.

7 The First Nation was of the view that the surrendered lands would have been developed at a similar rate to that of surrounding regional municipality lands. Canada proposed that a comparative analysis of rate of development on other local reserves be conducted.

Canada distinguishes most claims into one of two categories: comprehensive and specific. Comprehensive claims are generally based on unextinguished aboriginal title and normally arise in areas of the country where no treaty exists between First Nations and the Crown. Specific claims generally involve a breach of treaty obligations or where the Crown's lawful obligations have been otherwise unfulfilled, such as a breach of an agreement or a dispute over obligations deriving from the *Indian Act*.

These latter claims are the focus of the Commission's work. Although the Commission has no power to accept or force acceptance of a claim rejected by Canada, it does have the power to thoroughly review the claim and the reasons for its rejection with both the claimant and the government. The *Inquiries Act* gives the Commission wide powers to conduct such an inquiry, gather information, and subpoena evidence, if necessary. If, at the end of an inquiry, the Commission concludes that the facts and the law support a finding that Canada owes an outstanding lawful obligation to the claimant, it may recommend to the Minister of Indian and Northern Affairs that a claim be accepted.

In addition to conducting inquiries, the Commission is authorized to provide mediation services at the request of parties in negotiation. From its inception, the Commission has interpreted its mandate broadly and has vigorously sought to advance mediation as an alternative to the courts. In the interests of helping First Nations and Canada negotiate agreements that reconcile their competing interests in a fair, expeditious, and efficient manner, the Commission offers the parties a broad range of mediation services tailored to meet their particular goals.

PART II

A BRIEF HISTORY OF THE CLAIM

The present report relates only to the Commission's fulfillment of its mediation mandate. It should be noted, however, that, as a result of the previous inquiry, the Commission had the benefit of historical records and detailed legal submissions from the parties setting out the basis of the claim. This knowledge was relied upon only to the extent that background information may have been required by the Director of Mediation or the Commission staff. The Commission makes no findings of fact in this report.

The historical context of this claim has been described at length in the March 1997 *Moosomin First Nation 1909 Reserve Land Surrender Inquiry Report* of the Commission.⁸ Only a brief summary will be found here.

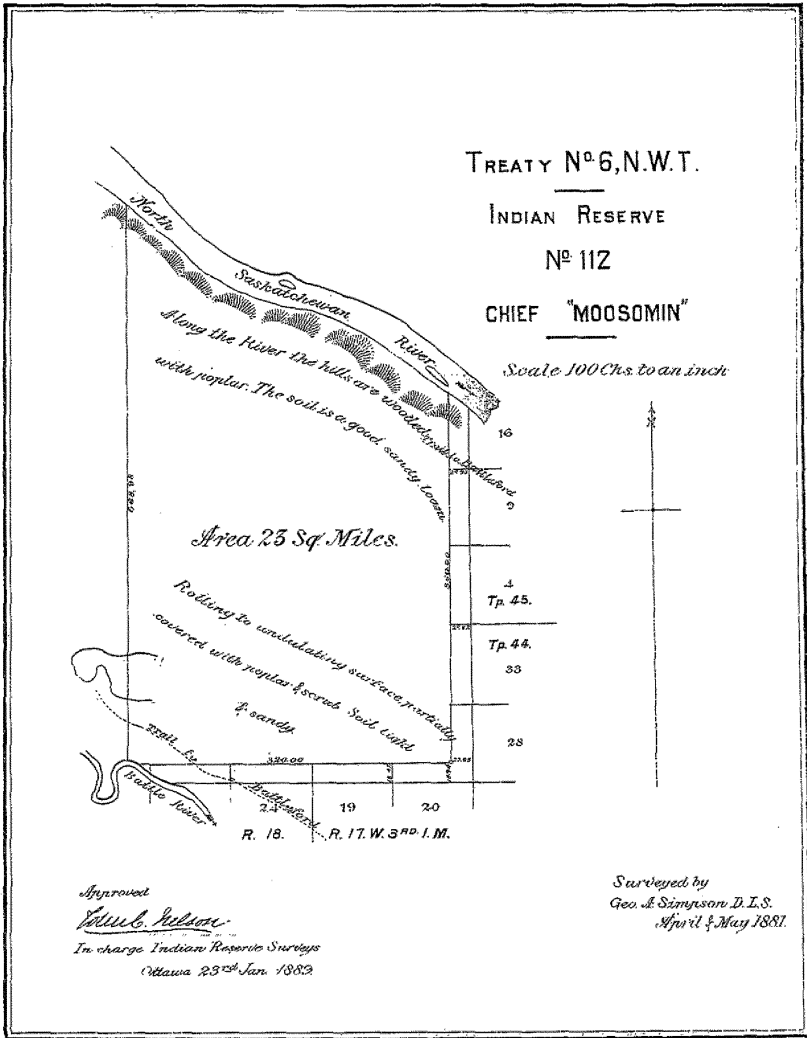
In August 1876, Canada and the Plains, Wood Cree, and other tribes of central Saskatchewan and Alberta entered into Treaty 6. In exchange for the surrender of their rights, privileges, and titles to 121,000 square miles of land, Canada promised to set aside reserves for the Indians and to assist them in making a transition from a subsistence livelihood to an agriculture-based economy.

In the spring of 1881, and pursuant to Treaty 6, Moosomin First Nation selected 23 square miles, or 14,720 acres, of land for its reserve (IR 112). These lands, situated on the south side of the North Saskatchewan River a short distance from Battleford, Saskatchewan, had excellent agricultural potential. In his 1905 Annual Report, Indian Agent J.P.G. Day described the Band's land as follows: "This land lies between the Battle and Saskatchewan rivers; the country is rolling and partially wooded with bluffs of poplar; the soil is a sandy loam and is well adapted for both agricultural purposes and stock-raising. Water is plentifully distributed all over the reserve."⁹ By

8 Full documentation of the details summarized here is found in ICC, *Moosomin First Nation 1909 Reserve Land Surrender Inquiry Report* (Ottawa, March 1997), reported (1998) 8 ICCP 101.

9 Canada, Parliament, *Sessional Papers*, 1906, No. 27, 105 (ICC Documents, p. 1632), as cited in ICC, *Moosomin First Nation 1909 Reserve Land Surrender Inquiry Report* (Ottawa, March 1997), reported (1998) 8 ICCP 101 at 118.

MOOSOMIN FIRST NATION - 1909 RESERVE LAND SURRENDER



TREATY N^o 6, N.W.T.

INDIAN RESERVE

N^o 112 A

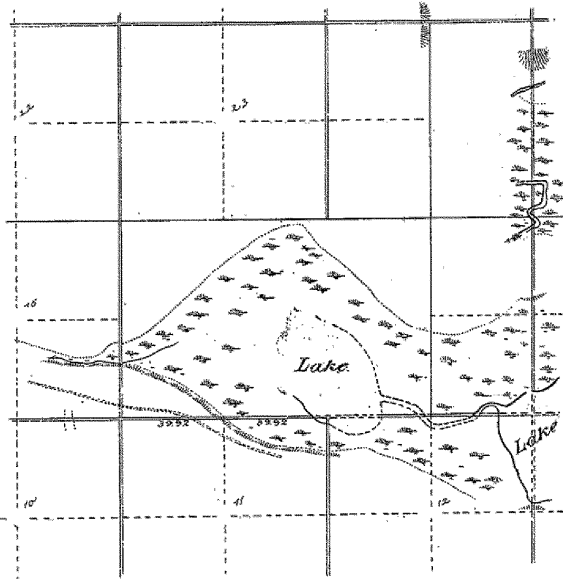
Mt. Crooked Hill Creek

Hay-Lands for the Bonds of Chiefs

"MOOSOMIN" and "THUNDERCHILD"

In T^h. N^o. 16, R^ge. 16, W^of. 3rd T. M.

Scale 40 Chs. to an inch



Area 2.57 Miles.

Approved

Wm. C. Nelson

In charge Indian Reserve Surveys

March 23rd Jan 1889

Surveyed by

R. C. Laurie D.L.S.

1887.

all accounts, IR 112 consisted of some of the most fertile agricultural land in the region and was ideal for mixed farming.

In 1887, R.C. Laurie, Dominion Lands Surveyor, surveyed an additional two square miles, or 1,280 acres, of excellent hay lands as IR 112A for the joint use and benefit of the Moosomin and Thunderchild Bands. Reserves 112 and 112A were both confirmed by Order in Council on May 17, 1889.¹⁰ The hay lands added another 640 acres of reserve land for Moosomin First Nation.

In 1903, the value of IR 112 and IR 112A was further enhanced by the construction of the main line of the Canadian Northern Railway directly through the reserves and the building of a railway station on Moosomin IR 112 at Highgate. The railroad proved to be a great help to the Moosomin First Nation, as it provided work and a near market for all its produce.

Band members thrived on these lands for the next three decades, from 1881 to 1909. During that period, they were well on their way in making a successful transition from the traditional economic pursuits of their ancestors to an economy primarily focused on agriculture. The Band's farming success was impressive, given that, during these years, the Canadian government was actively pursuing policies that effectively undermined the Band's efforts in making the transition.¹¹ In part because of the Band's success in farming, local settlers and politicians began to lobby Indian Affairs officials in 1902 to move the Moosomin and Thunderchild Bands so that their reserve lands could be made available for the settlers flooding into the West.

The Moosomin First Nation was, from the start, firmly opposed to leaving its lands. However, lobbying for a surrender continued unabated for the next seven years until the Band gave in, under extreme pressure, on May 7, 1909. It would appear that the Band was simply overwhelmed by the constant pressure, coercion, bribery, and duress exerted by settlers, politicians, clergymen, and officials from every level of Indian Affairs to surrender its lands.

10 Order in Council PC 1151, May 17, 1889, National Archives of Canada (NA), RG 2, series 1, vol. 419 (ICC Documents, p. 95), as reported in ICC, *Moosomin First Nation 1909 Reserve Land Surrender Inquiry Report* (Ottawa, March 1997), reported (1998) 8 ICCP 101 at 116.

11 Examples of these policies included the increased control exerted by Indian agents over virtually every aspect of Indian life on, and off, the reserve (the Agency system). Other examples include the introduction of the permit system in 1881; the introduction of the peasant farming and severalty policies in 1889; and a new focus on immigration, expansion, and the attraction of new (white) settlers to help develop western Canada economically. In addition, amendments to the *Indian Act* throughout these years made it easier for reserve land to be surrendered or otherwise taken without a band's consent.

The Order in Council accepting the surrender was approved on July 6, 1909.¹² The First Nation was subsequently relocated north to a new reserve (IR 112B) where the land was hilly, stony, in a frost belt, and practically useless for farming. IR 112 was subdivided into 115 parcels and sold by public auction, primarily to land speculators, commencing in 1909. One half of the two-square-mile hay reserve known as IR 112A was later restored to the Band for its use and benefit.

12 Order in Council PC 1539, July 6, 1909, NA, RG 10, vol. 7795, file 29105-9 (ICC Documents, p. 422), as reported in ICC, *Moosomin First Nation 1909 Reserve Land Surrender Inquiry Report* (Ottawa, March 1997), reported (1998) 8 ICCP 101 at 166.

PART III

NEGOTIATION AND MEDIATION OF THE CLAIM

The Commission's role in the process of settling the claim would normally have ended as soon as its inquiry was completed and the claim of the First Nation accepted for negotiation by Canada. In this case, negotiations between Canada and the Moosomin First Nation began shortly after the acceptance and continued relatively successfully for approximately two years before encountering difficulty. In early 2000, the Commission was asked, and agreed, to act as a facilitator for the negotiations.

For the most part, facilitation focused on matters relating to process. With the agreement of the negotiating parties, the Commission chaired the negotiation sessions, provided an accurate record of the discussions, followed up on undertakings, and consulted with the parties to establish mutually acceptable agendas, venues, and times for the meetings. The Commission was also available to mediate disputes when requested to do so by the parties, to assist them in arranging for further mediation, and to coordinate the various land appraisals and the loss-of-use and research studies undertaken by the parties to support negotiations.

Although the Commission is not at liberty to disclose the discussions during the negotiations, it can be stated that the Moosomin First Nation and representatives of the Department of Indian Affairs and Northern Development worked to establish negotiating principles and a guiding protocol agreement, both of which helped them to arrive at a mutually acceptable resolution of the First Nation's claim.

Elements of the negotiation included agreement by the parties on the nature of the Commission's role in the negotiations; quantification of the land lost by surrender; identification of damages and compensation criteria; valuation of economic losses; research projects; agriculture and forestry loss-of-use studies; land appraisals and updates; determination of rates of development and leasing rates; consideration of the costs of additions to

reserve; treatment of the costs of the negotiations; and, finally, settlement issues and agreements, surveys, ratification, and communications.

Loss-of-use studies and land appraisals undertaken by the negotiating table prior to the Commission's involvement were finalized to provide the information required for a claim valuation and subsequent negotiations. Specifically, independent consultants assessed the losses of use from agriculture and forestry to estimate the net economic losses to the First Nation as a result of the 1909 surrender. Rates of development, Additions to Reserve Policy, applicable compensation criteria, present value approach, and sale proceeds were all identified by the parties to the Commission as issues requiring resolution.

Following complicated and intense negotiations, delays, and a suspension of negotiations resulting from illness and other work commitments of the federal negotiator and, ultimately, a change in federal negotiator in 2001, and several months of offers and counter-offers between the negotiating parties, a tentative agreement was reached in May 2002.

While Canada went through its approval process, involving a submission to Treasury Board, legal counsel for the parties set to work on the documents supporting the agreement. On July 2, 2003, the Settlement Agreement was initialled by Chief Mike Kahpeaysewat and the chief federal negotiator, Silas Halyk. Members of Moosomin First Nation voted to ratify their settlement on September 6, 2003.

The Settlement Agreement was implemented in the fall of 2003, providing \$41 million in compensation to the Band. This amount was paid into a trust account set up for this purpose by Moosomin First Nation.

PART IV

CONCLUSION

In a pattern similar to the majority of specific land claims outstanding in Canada, the Moosomin First Nation claim took many years to resolve – 16 in this case. The Commission, involved as mediator since 2000, had no authority to force a settlement or to impose one. The parties alone get the credit for settling this claim. However, the outcome of the negotiations indicates the Commission's ability to advance the settlement of claims. For approximately nine years, efforts by the First Nation to have its claim validated were unsuccessful. The Commission's inquiry process was able to produce movement towards validation. After two years in negotiation, efforts by the First Nation and Canada to achieve a settlement also proved unsuccessful, and it was the Commission's mediation process that helped bring the negotiations to a successful conclusion.

The Commission has two recommendations to tables beginning negotiations of this kind. The first recommendation has to do with the timing of the Commission's involvement. Time and again we are asked to come into situations where negotiations, under way for some time, have floundered and are on the verge of collapse. Regardless of the originating problem, hard feelings have almost always built up between the parties and have poisoned both the present and the future negotiating environment. Certainly the Commission is pleased to assist at any point in the negotiations; however, we recommend that the Commission's mediation services be used from the beginning of a negotiation, with the hope that these types of difficult situations can be avoided altogether.

The Commission's other recommendation has to do with research and loss-of-use studies and the need for the negotiating parties to review very carefully the requirement to undertake them. Often parties to a new negotiation are not able to choose the appropriate study areas or to define the scope of the work to be undertaken within each study area. When studies are undertaken at too early a stage in the negotiation process, the end result can

be unnecessary, overlapping, and expensive work. By taking their time at the start, negotiators have the opportunity to review the vast amount of work already done on claims that have been settled, claims that may involve similar amounts of land or similar geographical situations. This abundant information should be considered by the table in determining what further study needs to be done. The end result would almost certainly be a shorter overall negotiation process and an earlier settlement, at considerably less cost to the First Nation, Canada, and Canadian taxpayers.

Similarly, where the negotiating parties decide that research and loss-of-use studies are to be undertaken, they would be well advised to take advantage of the Commission's knowledge and experience in coordinating studies. In this role, the Commission assumes responsibility for overseeing the research/loss-of-use study process, from developing the request for proposal packages (including the provision of generic models of, and assistance in developing, the terms of reference for each study); overseeing the proposal call and contract award process; providing ongoing study coordination throughout the study process; to setting the required reporting requirements and deliverables – and ensuring that they are fulfilled. The Commission is able to provide this type of service in a most cost-effective way and can thus supply added value to the overall negotiating process.

FOR THE INDIAN CLAIMS COMMISSION



Renée Dupuis
Chief Commissioner

Dated this 26th day of March, 2004.

INDIAN CLAIMS COMMISSION

**REPORT ON THE MEDIATION OF THE
THUNDERCHILD FIRST NATION
1908 RESERVE LAND SURRENDER**

MARCH 2004

CONTENTS

PART I INTRODUCTION 265

Map 1: Claim Area Map 266

The Commission's Mandate and Mediation Process 267

Map 2: Thunderchild and Moosomin Indian Reserves 268

PART II A BRIEF HISTORY OF THE CLAIM 269

Map 3: Thunderchild "New" Indian Reserve No 115B 270

PART III NEGOTIATION AND MEDIATION OF THE CLAIM 272

PART IV CONCLUSION 275

PART I

INTRODUCTION

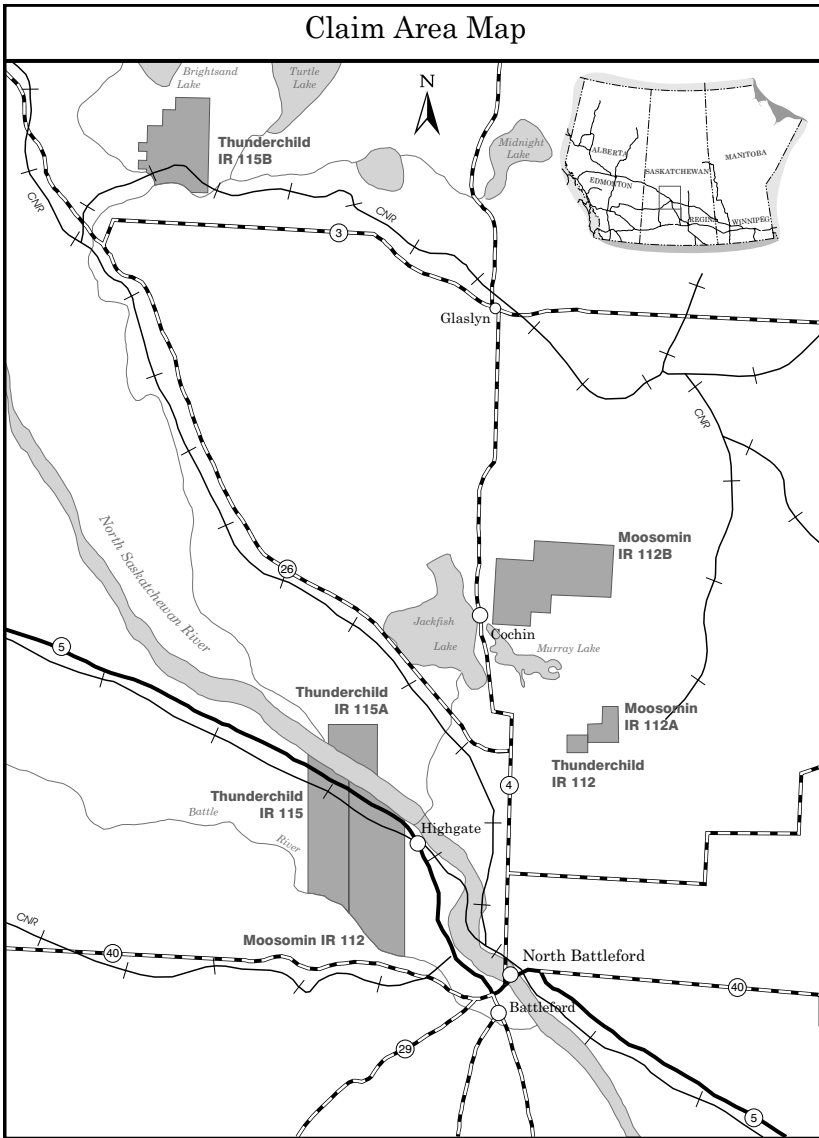
This is a report on how a claim – which had been outstanding for 95 years and pursued under the Government of Canada’s specific claims process for almost eight years – was, with the assistance of the Indian Claims Commission (ICC), successfully resolved.

This report will not provide a full history of the Thunderchild First Nation claim. It is primarily intended to summarize the events leading up to settlement of the claim and to illustrate the role of the Commission in the resolution process. Ralph Brant, Director of Mediation at the Commission, led the negotiation process.

The Thunderchild First Nation formally submitted its claim to the Minister of Indian Affairs in February 1986. It argued that the claim should be accepted under the federal government’s Specific Claims Policy based on allegations that the Thunderchild surrender of August 1908 was, among other things, null and void. On July 9, 1993, the claim regarding the 1908 surrenders of the Band’s interest in Indian Reserves (IR) 112A, 115, and 115A was accepted for negotiation under Canada’s Specific Claims Policy. Confirmation of the acceptance came from Ian Potter, then Assistant Deputy Minister of the Department of Indian Affairs and Northern Development (DIAND), in a letter, which stated: “For the purposes of negotiations, Canada accepts that the band has sufficiently established that Canada has a lawful obligation within the meaning of the Specific Claims Policy with the regard to the 1908 surrender.”¹

With this letter, the process of negotiating a settlement began. At the request of the First Nation and with the concurrence of Canada, the Commission agreed to act as a facilitator.

1 Ian Potter, Assistant Deputy Minister, Claims, to Chief Winston Weekusk, July 9, 1993 (ICC file 2107-32-1M).



THE COMMISSION'S MANDATE AND MEDIATION PROCESS

The Indian Claims Commission was created as a joint initiative after years of discussion between First Nations and the Government of Canada on how the process for dealing with Indian land claims in Canada might be improved. It was established by Order in Council on July 15, 1991, followed by the appointment of Harry S. LaForme as Chief Commissioner. The ICC became fully operative with the appointment of six Commissioners in July 1992.

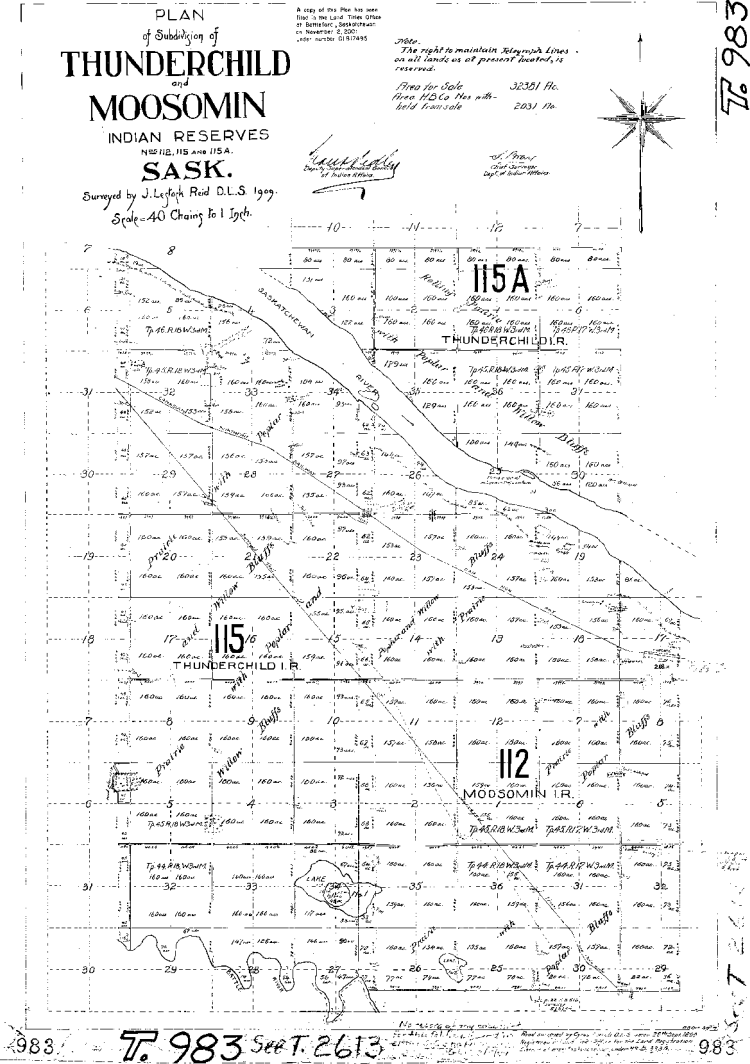
The Commission's mandate is twofold: it has the authority (1) to conduct inquiries under the *Inquiries Act* into specific land claims that have been rejected by Canada, and (2) to provide mediation services for claims in negotiation.

Canada distinguishes most claims into one of two categories: comprehensive and specific. Comprehensive claims are generally based on unextinguished aboriginal title and normally arise in areas of the country where no treaty exists between First Nations and the Crown. Specific claims generally involve a breach of treaty obligations or where the Crown's lawful obligations have been otherwise unfulfilled, such as a breach of an agreement or a dispute over obligations deriving from the *Indian Act*.

These latter claims are the focus of the Commission's work. Although the Commission has no power to accept or force acceptance of a claim rejected by Canada, it does have the power to thoroughly review the claim and the reasons for its rejection with both the claimant and the government. The *Inquiries Act* gives the Commission wide powers to conduct such an inquiry, gather information, and subpoena evidence, if necessary. If the inquiry concludes that the facts and the law support a finding that Canada owes an outstanding lawful obligation to the claimant, it may recommend to the Minister of Indian Affairs and Northern Development that a claim be accepted.

In addition to conducting inquiries, the Commission is authorized to provide mediation services at the request of parties in negotiation. From its inception, the Commission has interpreted its mandate broadly and has vigorously sought to advance mediation as an alternative to the courts. In the interest of helping First Nations and Canada negotiate agreements that reconcile their competing interests in a fair, expeditious, and efficient manner, the Commission offers the parties a broad range of mediation services tailored to meet their particular goals.

INDIAN CLAIMS COMMISSION PROCEEDINGS



PART II

A BRIEF HISTORY OF THE CLAIM

In 1876, Canada and the First Nations of the Plains, Wood Cree, and other tribes of central Saskatchewan and Alberta, including the Thunderchild First Nation, entered into Treaty 6. In exchange for ceding certain rights, titles, and privileges to 121,000 square miles of land, Canada promised to set aside reserves for the Indians and to assist them in making a transition from a subsistence livelihood to an agriculture-based economy.

During the late 1880s, 10,572 acres, consisting of IR 115, IR 115A, and half of IR 112A (land shared with the adjacent Moosomin First Nation), were surveyed and set aside in 1889 as reserve lands for the Thunderchild First Nation under Treaty 6. The main body of the reserve was located a short distance north and west of the Battlefords. The Thunderchild lands were ideally situated and suited for mixed farming, containing some of the best farm land in the region. Over the course of the 1880s, 1890s, and early 1900s, the First Nation and its members were making a successful and prosperous transition to an agricultural way of life.

By 1903, the value of these reserves was enhanced by the construction of the main line of the Canadian Northern Railway, which passed through IR 115 and connected it to major settlements in the region. Following the construction of the railway, there was a growing interest in and demand for the First Nation's reserve lands, and the Band faced pressure to surrender its land and relocate further north. Local politicians, business leaders, settlers, and clergy lobbied the Department of Indian Affairs to obtain the First Nation's consent to the surrender of its lands. Senior levels of the department in Ottawa instructed the local Indian Agent to obtain a surrender from the Band in 1907. These initial efforts were unsuccessful.

However, pressures on Thunderchild band members for a surrender remained strong, particularly from local clergy, and, in early 1908, instructions were issued by senior personnel in Ottawa to revive efforts at the local department level to obtain a surrender from the Band. On August 26, 1908, Commissioner David Laird

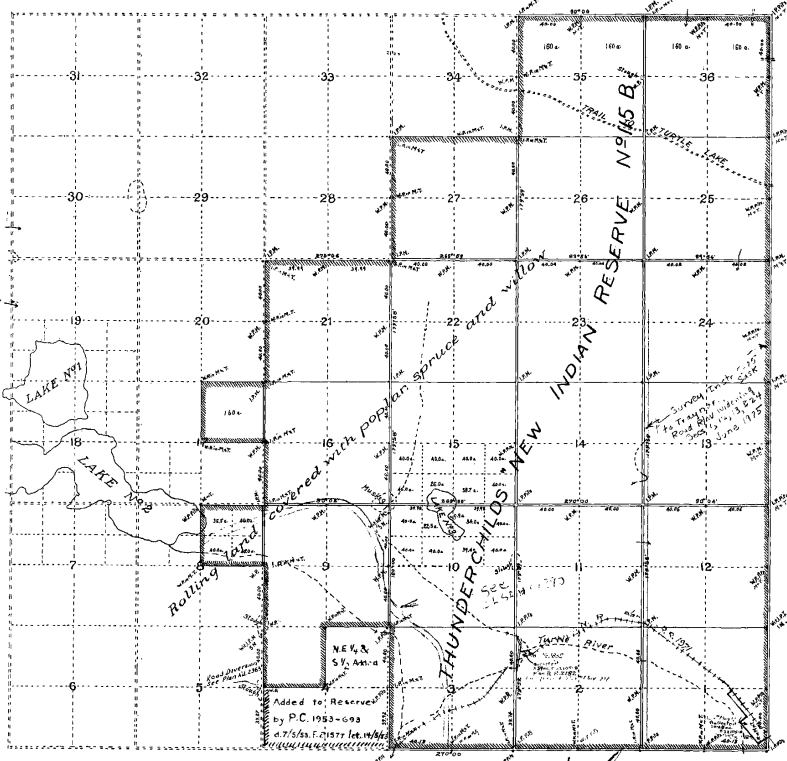
THUNDERCHILDS "NEW" INDIAN RESERVE No 115 B.

SASKATCHEWAN

Township 52 Range 20 West of the Third M.

Surveyed by J. Leslock Reid D.L.S. 1909.

SCALE 40 CHAINS TO AN INCH



Certified Correct Copy of Plan 530
J. H. McLean
 Ottawa, Dec 17th 1910.

Area 13280 Ac.
 Date for setting apart 1 R. Jan 2/1910

J. H. McLean
 Asst Deputy Superintendent General
 of Indian Affairs.

along with Indian Agent J.P.G. Day attended a meeting at the Thunderchild reserve to discuss the surrender, and they offered the First Nation rations for a full year rather than just six months, as well as a cash payment to obtain the majority support required by law. Laird and Day had with them, for this purpose, \$15,000 in cash.² In Commissioner Laird's report to Ottawa,³ he describes meeting with the Band over two days, during which he initially got three or four negative votes before finally obtaining a vote that approved the surrender by a narrow majority of one vote. Worthy of note is the fact that, at the time of the surrender, the location of a replacement reserve was still undetermined and the selection of replacement lands was made after the surrender was obtained.

The Band was ultimately forced to relocate to the site of the new reserve known as IR 115B, situated about 113 kilometres north and west of the Battlefords. In contrast to the reserves that were lost in the surrender, IR 115B consisted of rugged terrain with largely non-arable, extremely rocky soils. Geographically, the new reserve was located considerably north of the surrendered lands, in an area having a shorter growing season. In comparison to the surrendered reserve lands, the new reserve was unsuitable for agricultural development, leaving the Band with extremely limited economic opportunities.

2 The deal eventually struck included two years' rations and a cash payment totalling \$12,840 (107 Indians on the reserve were paid \$120 each).

3 David Laird, Indian Commissioner, to J.D. McLean, Secretary, Department of Indian Affairs, September 3, 1908, National Archives of Canada (NA), RG 10, vol. 7795, file 29105-9.

PART III

NEGOTIATION AND MEDIATION OF THE CLAIM

Following Canada's acceptance of the Thunderchild claim in 1993, negotiations began between the parties and continued fairly successfully for approximately two years. During this time, a number of supporting studies were initiated. In July 1996, however, negotiations came to an impasse. On July 30, 1996, legal counsel for the First Nation wrote to the Commission requesting an inquiry into the issue of the proper theoretical and methodological approach to quantifying the loss of use under compensation criteria 3(ii) of Canada's Specific Claims Policy.⁴

In scheduling the first planning conference, counsel for the Indian Claims Commission suggested, and the negotiating parties agreed, that Justice Robert Reid, then Director of Mediation at the Commission, act as chair. The intent was that, by taking a mediation approach right from the start, it might be possible for the parties to work towards a mutually acceptable resolution to the claim outside the formal inquiry process. Of course, had the issues in dispute not already been agreed upon by the parties prior to the initial planning conference, the mediation approach would not have been appropriate and the First Nation's concerns would have moved through the Commission's normal inquiry process.

The mediation approach proved successful and negotiations resumed in December 1996. For the next three years, discussions continued with a focus on the negotiation process and loss-of-use studies.

Mediation/facilitation services provided by the Commission focused almost entirely on matters relating to process, the Commission's role being to chair the negotiation sessions, provide an accurate record of the discussions, follow up on undertakings, and consult with the parties to establish mutually acceptable agendas, venues, and times for the meetings. At the request of the parties, the Commission was also responsible for mediating disputes and

⁴ James A. Griffin, Counsel for Thunderchild First Nation, to Kathleen Lickers, Associate Legal Counsel, Indian Claims Commission, July 30, 1996 (ICC file 2107-32-1).

assisting the parties in arranging for further mediation. Although the Commission is not at liberty to disclose the discussions during the negotiations, it can be stated that Thunderchild First Nation and representatives of DIAND worked to establish negotiating principles and a guiding protocol agreement, which helped them to arrive at a fair settlement of the First Nation's claim.

Studies supporting the negotiations, including a forestry loss-of-use study and a mineral valuation study, were conducted to provide the information required for a claim valuation and subsequent negotiations. Specifically, independent consultants assessed the losses of use from forestry, oil, and gas to estimate the net economic losses to the First Nation as a result of the 1908 surrender. The amount of compensation for the losses and the final payment schedule were issues that needed to be resolved between the parties.

Unfortunately, negotiations did not proceed entirely smoothly during these years. Significant delays to the negotiations were caused by many postponements and cancellations of meetings. Relative to other negotiation tables with which the Commission's mediation unit has been involved, the number of interruptions to the Thunderchild negotiations was unusually high, mostly at the instance or request of the federal negotiator. On the positive side, however, a number of preliminary settlement offers and counter-offers were made during this time, although none were successful.

In October 2001, a new federal negotiator was appointed and, in an unusual approach, invited Thunderchild First Nation to put together the first settlement offer. The First Nation came back in January 2002 with a proposal for settlement.⁵ For the next few months, settlement negotiations consisted almost exclusively of offers and counter-offers going back and forth between Canada and the First Nation, and by the end of May, an informal agreement was reached on the amount of compensation and terms of settlement. A formal written offer was given by Canada to the Thunderchild First Nation by letter dated October 18, 2002.⁶

While Canada was going through its internal approval process, which involved making a submission to Treasury Board, legal counsel for the parties were working drafting settlement documents in support of the agreement. Over the course of the following eight months, the Commission helped maintain momentum in this work by convening regular meetings and

5 Dan Maddigan, Solicitor on behalf of the Thunderchild First Nation, to Lynda Rychel, Senior Counsel, Department of Indian Affairs and Northern Development Legal Services, January 25, 2002 (ICC file 2107-32-1M).

6 Silas E. Halyk, QC, Chief Federal Negotiator, to Thunderchild First Nation, October 18, 2002 (ICC file 2107-32-1M).

conference calls between the parties. On July 2, 2003, the final Settlement Agreement was initialled by Chief Delbert Wapass and the chief federal negotiator, Silas Halyk. Members of Thunderchild First Nation voted to ratify the settlement on September 4, 2003. The deal was concluded on October 2, 2003, when then Minister of Indian Affairs Robert Nault visited the community and took part in the official signing ceremony.

The Settlement Agreement was implemented in the fall of 2003, providing \$53 million in compensation to the Band. Settlement capital, paid into a trust account set up for this purpose by the First Nation, was marked as a long-term asset to be invested for the benefit of First Nation members. In addition, Thunderchild First Nation was given the ability to acquire up to 5,000 acres of land to be set apart as reserve, within 15 years of the settlement, subject to DIAND's Additions to Reserve Policy.

PART IV

CONCLUSION

The Thunderchild First Nation 1908 surrender claim took, from the date of acceptance of the claim for negotiation to the date of completion, over 10 years to resolve. The Commission, involved as mediator since 1996, had no authority to force a settlement or to impose one. The credit for settling this claim belongs to the parties alone. The outcome of the negotiations, however, indicates the Commission's ability to advance the settlement of claims. For approximately three years, efforts by the First Nation to have its claim settled were unsuccessful. An impasse in the negotiations had been reached. The Commission was able to come in and help the parties past their stalemate on the issue of the proper theoretical and methodological approach to quantifying the loss of use under Canada's compensation criteria. The Commission's efforts in getting the parties past this impasse produced enough movement for the claim to be brought to an acceptable settlement.

In making recommendations arising out of its experience with the Thunderchild First Nation's 1908 surrender claim, the Commission would first suggest that the parties involve the Commission in the negotiations at a much earlier stage. Perhaps the impasse would not have come about or the time involved in working around the challenges involved would have been significantly reduced if the Commission had been involved earlier. In any event, having the benefit of the Commission's support, knowledge, and experience from the beginning of the negotiation process would have enhanced the parties' ability to negotiate.

The Commission would also like to emphasize an ongoing problem that continues to plague the process – the inability of the parties at the table to maintain consistency in negotiations, an inability caused in part by high turnover rates in negotiators and legal counsel. In this particular case, Thunderchild First Nation members dealt with four federal negotiators and four Department of Justice legal counsel over the course of the negotiation of their claim.

In addition, the Commission reiterates a recommendation made in previous reports that the negotiating parties review very carefully the requirement to undertake research and loss-of-use studies. Often parties to a new negotiation are not able to choose the appropriate study areas or to define the scope of the work to be undertaken within each study area. When studies are undertaken at too early a stage in the negotiation process, the end result can be unnecessary, overlapping, and expensive work. By taking their time at the start, negotiators have the opportunity to review the vast amount of work already done on claims that have been settled, claims that may involve similar amounts of land or similar geographical situations. This abundant information should be considered by the table in determining what further study needs to be done. The end result would almost certainly be a shorter overall negotiation process and an earlier settlement, at considerably less cost to the First Nation, Canada, and Canadian taxpayers.

Similarly, where the negotiating parties decide that research and loss-of-use studies are to be undertaken, they would be well advised to take advantage of the Commission's knowledge and experience in coordinating studies. In this role, the Commission assumes responsibility for overseeing the research/loss-of-use study process, from developing the request for proposal packages (including the provision of generic models of, and assistance in developing, the terms of reference for each study); overseeing the proposal call and contract award process; providing ongoing study coordination throughout the study process; to setting the required reporting requirements and deliverables – and ensuring that they are fulfilled. The Commission is able to provide this type of service in a most cost-effective way and can thus supply added value to the overall negotiating process.

FOR THE INDIAN CLAIMS COMMISSION



Renée Dupuis
Chief Commissioner

Dated this 26th day of March, 2004.

INDIAN CLAIMS COMMISSION

BETSIAMITES BAND HIGHWAY 138 AND RIVIÈRE BETSIAMITES BRIDGE INQUIRIES

PANEL

Commissioner Sheila G. Purdy (Chair)
Commissioner Alan C. Holman

COUNSEL

For the Betsiamites Band
Robert Mainville

For the Government of Canada
Carole Vary / Sophie Picard

To the Indian Claims Commission
John B. Edmond

MARCH 2005

CONTENTS

SUMMARY 281

PART I INTRODUCTION 285

Background to the Inquiries 285

Mandate of the Commission 286

Map 1: Betsiamites Reserve 288

PART II HISTORICAL BACKGROUND 289

Establishment of the Reserve 289

Map 2: Highway 138, Bridge, and Betsiamites Village 290

Road Construction Proposals, 1900–27 291

 Proposal of the Municipality of Sept-Cantons-Unis 291

 Transfer of Responsibility to the Province 292

 Financial Participation of Indian Affairs 293

First Phase of Construction, 1928–38 295

 Road Construction: A Form of Economic Aid 296

 Use of Band Funds 297

Quebec Takes over Highway Construction, 1938–50 300

 Right of Way Issue Revisited 301

 Attempts to Transfer Title Resumed in 1944 304

Rivière Betsiamites Bridge and

the Highway Right of Way, 1950–68 307

 Bridge Proposal 307

 Negotiations between the Band Council and the Province 308

 Approval by Band Council Resolutions, July 7 and July 27, 1955 310

 Right of Way and Compensation 312

 Widening of Highway 15 and the Right of Way Issue, 1964–68 314

 Quebec's Position on Compensation 316

 Compensation: Asphalted Village Streets 317

Status of Highway 15, 1968–99 319

 Attempts to Clarify Its Status, 1968–69 319

 Claims Filed by the Band Council, 1977–99 320

Indian Claims Commission Inquiries, 2000–4 324

PART III *ISSUES* 325

PART IV *CONCLUSION* 326

APPENDICES

- A Betsiamites Band: Highway 138 and Rivière Betsiamites Bridge
 Inquiries – Interim Ruling 328
- B Government of Canada's Offer to Accept Claim 330
- C Betsiamites Band Highway 138 and Rivière Betsiamites Bridge
 Inquiries 332
- D Indian Claims Commission Order March 15, 2004 333

SUMMARY

**BETSIAMITES BAND
HIGHWAY 138 AND RIVIÈRE BETSIAMITES BRIDGE INQUIRIES
Quebec**

The report may be cited as Indian Claims Commission, *Betsiamites Band: Highway 138 and Rivière Betsiamites Bridge Inquiries* (Ottawa, March 2005).

This summary is intended for research purposes only. For a complete account of the inquiries, the reader should refer to the published report.

Panel: Commissioner S.G. Purdy (Chair), Commissioner A.C. Holman

Right of Way – Road – Bridge – Surrender – Expropriation; Indian Act – Surrender – Expropriation; Band – Trust Fund; Quebec

THE SPECIFIC CLAIM

The Betsiamites Band submitted two specific claims to the Department of Indian Affairs and Northern Development (DIAND) in May 1995, alleging that reserve lands taken for the purpose of a provincial highway and bridge were never surrendered to Canada and transferred to the Province of Quebec, or expropriated with the consent of the Governor in Council. In April 1999, DIAND rejected the claims, whereupon the Band requested that the Indian Claims Commission (ICC) conduct inquiries into the two claims: the first relating to the construction of Highway 138 (formerly Highway 15) across the reserve; and the second relating to the bridge over the Rivière Betsiamites on the reserve, built to accommodate the highway. Having accepted the claims for inquiry in 2000, the ICC conducted a community session in June 2001, and a hearing in May 2002 to receive the evidence of a former employee of DIAND. The ICC also ruled in August 2002 that 83 documents tendered by Canada would be admitted into evidence as relevant to determining whether English only was used in the drafting of band documents: see Appendix A to the report. Prior to completing the ICC inquiry, the Minister of Indian Affairs, in January 2004, accepted the two specific claims for negotiation.

BACKGROUND

In 1924, the Betsiamites Band passed a Band Council Resolution (BCR) permitting “the Provincial Government of Quebec to construct a colonisation road across [its] Reserve at Bersimis” and asking “the Department of Indian Affairs to make such arrangements in connection with the granting of right-of-way of such road as may be best in [its] interests.” In 1928, DIAND assumed full financial responsibility for construction, which began without the right of way having been granted to the Quebec government. Lack of funds during the Depression years contributed to delays in completing the highway, but in 1932, the Indian Agent recommended that

construction resume as a means of providing work to the Band. DIAND sought band approval to use band funds to help finance the roadworks on the reserve, and some evidence exists that the Band approved an expenditure of \$2,000 for that purpose. After 1938, the government of Quebec took over full responsibility for completing the highway on the reserve. When the highway was finally completed in 1942, title to the reserve land taken for the road still remained with the federal government.

The second specific claim relates to a proposal in 1954 to replace the ferry across the Rivière Betsiamites with a bridge to accommodate the increase in traffic on the highway. The proposed location of the bridge required additional reserve land and, with band approval, DIAND gave Quebec permission to build the bridge, which was completed in 1958. From time to time, federal officials informed Quebec of the requirements to take a right of way over the reserve land taken for the highway and the bridge, but the process was never completed.

The community session revealed that, in the 1970s, the band members learned that title to the right of way for the highway had never been transferred to Quebec. Subsequently, the Band took the position that, in any negotiations with the province, it would not surrender the land for the right of way but instead demand compensation for past use of the land and an annual lease fee for future use. After attempts to negotiate a settlement with Quebec failed, the Band filed its specific claims with DIAND in 1995.

ISSUES

Did Canada breach its lawful obligations with respect to Highway 15 (now Highway 138) within the boundaries of the Betsiamites Reserve? Did Canada breach its lawful obligations with respect to the bridge over the Rivière Betsiamites and its connecting road? Did Canada breach its lawful obligations by withdrawing funds held in trust for the Betsiamites Band to pay for roads within the boundaries of the Betsiamites Reserve between 1928 and 1939?

OUTCOME

The ICC made no findings. Prior to the completion of the inquiries, the two specific claims were accepted for negotiation by Canada in January 2004.

REFERENCES

In addition to the various sources noted below, ICC inquiries depend on a base of oral and documentary research, often including maps, plans, and photographs, that is fully referenced in the report.

Treaties and Statutes Referred To

An Act to authorize the setting apart of Lands for the use of certain Indian Tribes in Lower Canada, SProvC 1851 (14–15 Vict.); *Indian Act*, RSC 1927, RSC 1952.

Other Sources Referred To

DIAND, *Outstanding Business: A Native Claims Policy – Specific Claims* (Ottawa: Minister of Supply and Services, 1982), 20; reprinted in (1994) 1 ICCP 171–85;

Claude Gélinas, *Entre l'assommoir et le godendart: Les Atikamekw et la conquête du Moyen-Nord québécois, 1870–1940* (Sillery: Septentrion, 2003).

COUNSEL, PARTIES, INTERVENORS

R. Mainville for the Betsiamites Band; C. Vary, S. Picard for the Government of Canada; J.B. Edmond to the Indian Claims Commission.

PART I

INTRODUCTION

BACKGROUND TO THE INQUIRIES

In May 1995, the Betsiamites Band¹ submitted two specific claims to the Government of Canada: Highway 138 and the Betsiamites Reserve; and Bridge over the Rivière Betsiamites.² Both of these claims relate to the legal title to lands used for the construction of the road originally known as Highway 15 and now known as Highway 138 across the reserve. These lands were never formally surrendered to the federal Crown and transferred to the Province of Quebec, or expropriated with Governor in Council consent.

The matter of Highway 138 and the Rivière Betsiamites bridge has long been an administrative quagmire, characterized by procedural delays and bureaucratic processes spanning more than 40 years. Construction of the section of road that lies within the boundaries of the Betsiamites Reserve was first begun in the late 1920s. In the decades that followed, officials of the Department of Indian Affairs repeatedly raised the issue of the legal status of the land used for the road, but their efforts to regularize the situation with the Province of Quebec never resulted in concrete action. In the 1980s, the Betsiamites Band entered into negotiations with the Quebec Government to settle the dispute, but these also proved unsuccessful. In 1995, the Band submitted its claims to the Specific Claims Branch of the Department of Indian Affairs and Northern Development (DIAND). On April 16, 1999, the department advised Chief René Simon that the Crown had decided [translation] “on a preliminary basis, to reject these two specific claims.”³ In 2000, the band council requested that the Indian Claims Commission (ICC) intervene, and the Commission agreed to conduct an inquiry.

1 Depending on the historical context, the Betsiamites Band will be referred to alternatively as the “Montagnais,” “Betsiamites,” “Bersimis,” “Bersimis Band,” or the “Band.”

2 Paul Cuillerier, Director General, Specific Claims Branch, to René Simon, Chief, Montagnais de Betsiamites, April 16, 1999, with attachment (ICC Documents, pp. 1656–64).

3 Paul Cuillerier, Director General, Specific Claims Branch, to René Simon, Chief, Montagnais de Betsiamites, April 16, 1999, with attachment (ICC Documents, pp. 1656–64).

MANDATE OF THE COMMISSION

The mandate of the Indian Claims Commission is set out in federal Orders in Council providing the Commissioners with the authority to conduct public inquiries into specific claims and to issue reports on “whether a claimant has a valid claim for negotiation under the [Specific Claims] Policy where the claim was already rejected by the Minister.”⁴ This Policy, outlined in DIAND’s 1982 booklet entitled *Outstanding Business: A Native Claims Policy – Specific Claims*, states that Canada will accept claims for negotiation where they disclose an outstanding “lawful obligation” on the part of the federal government.⁵ The term “lawful obligation” is defined in *Outstanding Business* as follows:

The government’s policy on specific claims is that it will recognize claims by Indian bands which disclose an outstanding “lawful obligation,” i.e., an obligation derived from the law on the part of the federal government.

A lawful obligation may arise in any of the following circumstances:

- (i) The non-fulfillment of a treaty or agreement between Indians and the Crown.
- (ii) A breach of an obligation arising out of the *Indian Act* or other statutes pertaining to Indians and the regulations thereunder.
- (iii) A breach of an obligation arising out of government administration of Indian funds or other assets.
- (iv) An illegal disposition of Indian land.⁶

The Commission was asked to inquire into and report on whether the Betsiamites Band’s claims regarding Highway 138 and the bridge over the Rivière Betsiamites were valid claims for negotiation pursuant to the Specific Claims Policy. By agreement, the Commission commenced its inquiry into the two claims together because of the similarities in the historical facts of each claim. Following the community session in June 2001, during which elders of the Betsiamites community gave oral evidence, the Commission, in May 2002, took the evidence of a former employee of the Department of Indian Affairs. The panel ruled in August 2002 that 83 documents tendered by Canada would be admitted into evidence, on the basis that they were relevant to determining whether English only was used in the drafting of documents attributed to the

4 Commission issued September 1, 1992, pursuant to Order in Council PC 1992-1730, July 27, 1992, amending the Commission issued to Chief Commissioner Harry S. LaForme on August 12, 1991, pursuant to Order in Council PC 1991-1329, July 15, 1991.

5 DIAND, *Outstanding Business: A Native Claims Policy – Specific Claims* (Ottawa: Minister of Supply and Services, 1982), 20; reprinted in (1994) 1 Indian Claims Commission Proceedings (ICCP) 171–85 (hereafter *Outstanding Business*).

6 *Outstanding Business*, 20; reprinted in (1994) 1 ICCP 171 at 179–80.

band council or the band Chief.⁷ The ruling is reproduced as Appendix A to this report. Subsequently, Canada reconsidered its rejection of the claims and offered to accept them for negotiation. Canada's offer is reproduced as Appendix B to this report.

This report, therefore, summarizes the history of the two specific claims and the role of the Commission prior to their acceptance by Canada. A summary of the documentary evidence, transcriptions, and the balance of the record in these inquiries is set forth as Appendix C.

7 ICC, *Betsiamites Band: Highway 138 and Rivière Betsiamites Bridge Inquiries – Interim Ruling* (Ottawa, August 2002).

PART II

HISTORICAL BACKGROUND

ESTABLISHMENT OF THE RESERVE

The Betsiamites Reserve was created in the latter half of the 19th century and is located on the North Shore of the St Lawrence River, between Tadoussac and Baie-Comeau. It was established after the Province of Canada, in 1851, passed the *Act to authorize the setting apart of Lands for the use of certain Indian Tribes in Lower Canada*,⁸ which set aside 230,000 acres of land for the Indians of Lower Canada. These lands were distributed by Order in Council two years later.⁹ The reserve was initially created for the Montagnais of the upper North Shore and covered an area of 70,000 acres, between the Rivière aux Vases and the Rivière aux Outardes. On April 20, 1861, at the request of the Oblate Missionaries, the Province of Canada passed an Order in Council altering the boundaries of the reserve, which henceforth would be situated between the Rivière Betsiamites and Rivière aux Rosiers.

The reserve was created in part to protect the Montagnais against the encroachment of non-aboriginal settlement along the North Shore, and in part as a direct result of Canada's new Indian policy, which sought to encourage migratory aboriginal populations to settle and adopt an agricultural way of life. Through the latter half of the 19th century, however, farming was slow to take hold at Betsiamites, with hunting and fishing continuing to be central to the Montagnais economy. Some livestock rearing and crop growing began to appear, but very little.

At the start of the 20th century, the Betsiamites Reserve was home to approximately 500 Montagnais, but they did not live on the reserve year-round.¹⁰ Their custom was to spend a few months each year on the reserve, usually in the summer. During the rest of the year, most would move into the

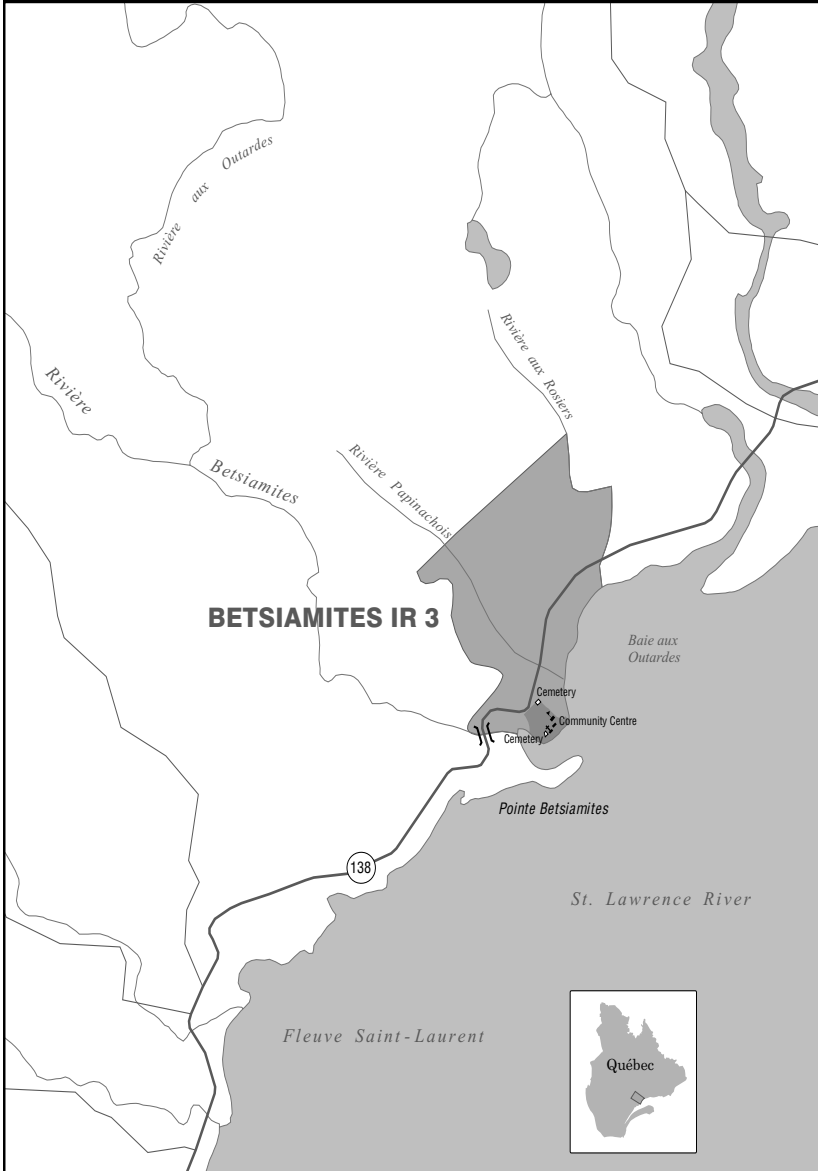
8 *An Act to authorize the setting apart of Lands for the use of certain Indian Tribes in Lower Canada*, SProvC 1851 (14–15 Vict.), c. cvi.

9 Order in Council, August 9, 1853, Library and Archives Canada (LAC), RG 1, E8, vol. 48.

10 J.A. Macrae, Inspector of Indian Agencies and Reserves, to Frank Pedley, Deputy Superintendent General of Indian Affairs (DSGIA), September 9, 1908, LAC, vol. 3048, file 237660, pt. 18 (ICC Documents, p. 4).

Map 2

Highway 138, Bridge, and Betsiamites Village



interior to hunt and trap, since fur trading was still an important economic activity. In 1908, after visiting the reserve, J.A. Macrae, Inspector of Indian Agencies and Reserves, reported that eventually it would be necessary for the people to change their mode of life, possibly to the mixed pursuits of farming and fishing, as a result of the dwindling wildlife population.¹¹

ROAD CONSTRUCTION PROPOSALS, 1900–27

The Montagnais traditionally used inland routes, which included paths, portage trails, and, above all, the waterways they paddled inland as summer gave way to autumn, and which carried them back to the coast in late spring. These were the routes of primary importance to them and their economy at the time. As Pascal Bacon explained at the community session: “we talk about Road 138 presently. Personally, I don’t recall that such a road existed when we were travelling to our territories. We were using the [Betsiamites] River.”¹² Until the late 1800s, however, virtually everyone along the North Shore of the St Lawrence River travelled east and west by boat. Local land routes along the North Shore were established haphazardly, with no systematic plan. In 1914, the Surveyor General of Quebec noted that an absence of roads and easy communications hindered settlement of this region, and he introduced the concept of a regional road.¹³

Proposal of the Municipality of Sept-Cantons-Unis

In 1914, the territory surrounding, but not including, the Betsiamites Reserve was united as the rural municipality of Sept-Cantons-Unis du Saguenay. Upon learning of the municipality’s intentions to extend and maintain the road system in the region, the Indian Agent at Betsiamites, Joseph F.X. Bossé, wrote to his superiors asking for Ottawa’s position as regards opening a road on the Betsiamites Reserve.¹⁴ On March 6, 1917, J. D. McLean, Secretary of Indian Affairs, informed Bossé that the construction of a road across the reserve would require the approval of the Governor in Council, in accordance with the *Indian Act*. To obtain such approval, the municipality would first have to survey the lands and provide the Department of Indian Affairs with a plan

11 J.A. Macrae, Inspector of Indian Agencies and Reserves, to Frank Pedley, DSGIA, September 9, 1908, LAC, vol. 3048, file 237660, pt. 18 (ICC Documents, pp. 4–15).

12 ICC Transcript, June 14, 2001, simultaneous English translation (ICC Exhibit 14b, pp. 136–37, Pascal Bacon).

13 Henri Bélanger, Surveyor General of Quebec, to Minister of Lands and Forests, October 28, 1914, Appendix No. 35 in Québec, *Rapport du Ministre des Terres et Forêts, 1915* (Québec City, 1915), 72 (ICC Documents, p. 33).

14 Joseph F.X. Bossé, Indian Agent, to J.D. McLean, Assistant Deputy and Secretary of Indian Affairs, February 14, 1917, LAC, RG 10, vol. 7677, file 23003-1 (ICC Documents, pp. 34–35).

showing the route of the proposed road. The decision as to whether the Band would have to contribute to the costs of building and maintaining the road would depend on whether the non-aboriginal population or the Band stood to benefit most. The Band would have to contribute only if the road truly served the interests of the band members.¹⁵ In his March 27 reply to McLean, Bossé asserted that the road would indeed benefit the Betsiamites' community in that it would give them easier access to their hunting grounds and facilitate the delivery of hay for band members who had taken up farming and had animals to feed.¹⁶ However, there is no documentary evidence that Bossé consulted the Band on this matter.

The development of the road project progressed no further at that time, likely because Sept-Cantons-Unis lacked the necessary funds to proceed, seeming ill-equipped even to perform the metes and bounds survey required by Indian Affairs to secure a right of way over the lands needed for the proposed road.¹⁷ In 1923, the municipal council made a formal request, adopting a resolution to petition Indian Affairs for permission to open [translation] "a winter portage on Rivière au Rosier at Betsiamites, to avoid the inconvenience of travelling over ice and dealing with tides."¹⁸ The department granted this request on certain conditions: if the route was to cross land improved by the Montagnais, the municipality would first have to assess damages and pay appropriate compensation; no trees of marketable size were to be felled to clear the route, and any wood cut would be made available to the Montagnais for their use; and construction costs would have to be fully assumed by the municipality. The Indian Agent was also instructed to trace the approximate position of the road, once completed, on a blue print plan to be returned to the department.¹⁹

Transfer of Responsibility to the Province

At the request of Sept-Cantons-Unis, the Province of Quebec intervened in March 1924, asking Indian Affairs to link the settlement roads by opening a

-
- 15 J.D. McLean, Assistant Deputy and Secretary of Indian Affairs, to Joseph E.X. Bossé, Indian Agent, March 6, 1917, LAC, RG 10, vol. 7677, file 23003-1 (ICC Documents, p. 40).
 - 16 Joseph E.X. Bossé, Indian Agent, to J.D. McLean, Assistant Deputy and Secretary of Indian Affairs, March 27, 1917, LAC, RG 10, vol. 7677, file 23003-1 (ICC Documents, pp. 41–43).
 - 17 This fact was noted in a letter from the Betsiamites Agent in March 1917, and it constitutes the first reference to obstacles encountered in attempting to fulfill administrative requirements in this matter. Joseph E.X. Bossé, Indian Agent, to J.D. McLean, Assistant Deputy and Secretary of Indian Affairs, March 27, 1917, LAC, RG 10, vol. 7677, file 23003-1 9 (ICC Documents, p. 41).
 - 18 Arsène Bouliane, Secretary-Treasurer, municipality of Sept-Cantons-Unis du Saguenay, to Alf. Powers, Indian Agent, October 24, 1923, LAC, RG 10, vol. 7677, file 23003-1 (ICC Documents, p. 110).
 - 19 J.D. McLean, Assistant Deputy and Secretary of Indian Affairs, to Alf. Powers, Indian Agent, October 31, 1923, LAC, RG 10, vol. 7677, file 23003-1 (ICC Documents, p. 112).
-

section of road across the reserve.²⁰ In his reply to the Quebec Department of Colonization, Mines and Fisheries, Duncan Campbell Scott, Deputy Superintendent General of Indian Affairs (DSGIA), reiterated the department's position that it refused to contribute financially to the construction project because the road would not benefit the Montagnais.²¹ Indian Affairs did agree, however, to make representations to the Betsiamites Band and council in an effort to obtain the consent necessary for the granting of a right of way:

In order however to co-operate with your Department in the matter I have to state that if you will furnish a blue print plan showing the right-of-way required, steps will be taken to secure the consent of the Indians and the approval of Council to have such right-of-way transferred to your Department.²²

It would seem Indian Affairs was successful, because three months later the Betsiamites Band Council adopted a Band Council Resolution (BCR) consenting to the construction of the road:

We the undersigned Chief, Principal men and members of the Bersimis band hereby consent to permitting the Provincial Government of Quebec to construct a colonisation road across our Reserve at Bersimis and request the Department of Indian Affairs to make such arrangements in connection with the granting of right-of-way of such road as may be best in our interests.²³

The band council imposed no specific conditions in return for its consent.

Financial Participation of Indian Affairs

On August 23, 1924, the Quebec Department of Colonization, Mines and Fisheries was notified of the BCR and was asked to submit plans of the road.²⁴ No doubt because the summer was drawing to a close and the remaining time for construction was limited, the department replied that it had no intention of starting construction that year and therefore saw no need to submit a survey

20 J.E. Perrault, Minister of Colonization, Mines and Fisheries, to the Department of Indian Affairs, March 18, 1924, LAC, RG 10, vol. 7677, file 23003-1 (ICC Documents, p. 119).

21 D.C. Scott, DSGIA, to J.E. Perrault, Minister of Colonization, Mines and Fisheries, April 9, 1924, LAC, RG 10, vol. 7677, file 23003-1 (ICC Documents, p. 123).

22 D.C. Scott, DSGIA, to J.E. Perrault, Minister of Colonization, Mines and Fisheries, April 9, 1924, LAC, RG 10, vol. 7677, file 23003-1 (ICC Documents, p. 123).

23 Bersimis Band Council Resolution (BCR), August 11, 1924, LAC, RG 10, vol. 7677, file 23003-1 (ICC Documents, p. 127).

24 A.F. MacKenzie, Acting Assistant Deputy and Secretary of Indian Affairs, to L.A. Richard, Deputy Minister, Department of Colonization, Mines and Fisheries, LAC, RG 10, vol. 7677, file 23003-1 (ICC Documents, p. 130).

plan.²⁵ The following year, “the road through the Reserve at Bersimis was planned and marked out,”²⁶ without a plan having been sent to Ottawa.

The question of funding further delayed the project, even though Indian Affairs finally agreed to share the road construction costs with the province in 1926. Replying on May 10, 1926, to a letter from a federal Member of Parliament, an unnamed Indian Affairs’ official announced that the department would contribute approximately 40 per cent of the costs, pursuant to a rule apparently in effect at the time governing the funding of roads within the boundaries of an Indian reserve in Ontario and Quebec.²⁷ This contribution was increased to 50 per cent the following year, which represented the sum of \$2,000.²⁸ Although everything seemed to be in place for the construction to begin, the Department of Colonization delayed the start three more times – in 1926, 1927, and 1928 – citing financial or logistical problems each time.²⁹

After these repeated postponements by the Quebec Government, which seemed in no hurry to get the road built, Indian Affairs began in January 1928 to consider using the funds it had set aside to go ahead with the project, even if the province did not assume its share of the costs.³⁰ By July of that year, Indian Affairs was prepared to undertake the road construction project alone and recommended that, insofar as possible, preference be given to hiring Indian workers.³¹ The department’s decision to assume full financial responsibility for the project represented a complete reversal of the position it

-
- 25 L.A. Richard, Deputy Minister, Department of Colonization, Mines and Fisheries, to A.F. Mackenzie, Acting Assistant Deputy and Secretary of Indian Affairs, August 29, 1924, LAC, RG 10, [vol. 7677, file 23003-1] (ICC Documents, p. 131).
- 26 Department of Indian Affairs to Pierre F. Casgrain, MP, House of Commons, May 10, 1926, LAC, RG 10, vol. 7677, file 23003-1 (ICC Documents, p. 140).
- 27 Department of Indian Affairs to Pierre F. Casgrain, MP, House of Commons, May 10, 1926, LAC, RG 10, vol. 7677, file 23003-1 (ICC Documents, p. 140). Curiously, it seems this policy was not brought to D.C. Scott’s attention in 1924.
- 28 A.F. Mackenzie, Acting Assistant Deputy and Secretary of Indian Affairs, Ottawa, to L.A. Richard, Deputy Minister of Colonization, Mines and Fisheries, September 19, 1927, LAC, RG 10, vol. 7677, file 23003-1 (ICC Documents, p. 154).
- 29 See L.A. Richard, Deputy Minister of Colonization, Mines and Fisheries, to J.D. McLean, Assistant Deputy and Secretary of Indian Affairs, May 14, 1926, LAC, RG 10, vol. 7677, file 23003-1 (ICC Documents, p. 142); L.A. Richard, Deputy Minister of Colonization, Mines and Fisheries, to A.F. Mackenzie, Acting Assistant Deputy and Secretary of Indian Affairs, September 22, 1927, LAC, RG 10, vol. 7677, file 23003-1 (ICC Documents, p. 156); L.A. Richard, Deputy Minister of Colonization, Mines and Fisheries, to D.C. Scott, DSGIA, April 30, 1928, LAC, RG 10, vol. 7677, file 23003-1 (ICC Documents, p. 168); Emile D. Normandeau, Chief Engineer, Department of Colonization, to D.C. Scott, DSGIA, June 12, 1928, LAC, RG 10, vol. 7677, file 23003-1 (ICC Documents, p. 173); L.A. Richard, Deputy Minister of Colonization, Mines and Fisheries, to D.C. Scott, DSGIA, July 11, 1928, LAC, RG 10, vol. 7677, file 23003-1 (ICC Documents, p. 182).
- 30 Department of Indian Affairs to Pierre F. Casgrain, MP, House of Commons, January 17, 1928, LAC, RG 10, vol. 7677, file 23003-1 (ICC Documents, p. 164).
- 31 A.F. Mackenzie, Acting Assistant Deputy and Secretary of Indian Affairs, to Wilfrid Barolet, Indian Agent, July 24, 1928, LAC, RG 10, vol. 7677, file 23003-1 (ICC Documents, pp. 185–86).

initially adopted in 1924, when it refused to provide any federal funding whatsoever.

From 1924 to 1928, the proposal to build a road across the Betsiamites Reserve was shifted through three different government levels. Originally put forward by the municipality of Sept-Cantons-Unis, the proposal was turned over to the Government of Quebec, which petitioned Canada to share construction costs. Though Canada finally agreed to assume 40 per cent of the costs in 1926, and then 50 per cent in 1927, the province was unable to contribute its share. In 1928, the Department of Indian Affairs, which had already set aside the necessary funds, decided to undertake the project alone. When work began on August 1, 1928,³² the right of way issue was relegated to the background. There it would remain for the next decade, until the province assumed unofficial jurisdiction over the road that was to become Highway 15.

FIRST PHASE OF CONSTRUCTION, 1928–38

Construction of the road was to have begun in August 1928,³³ but the actual date work began is unclear from the record. Although the province was to have paid half the costs, the Department of Indian Affairs assumed all of the costs between 1928³⁴ and 1930. Over this three-year period, approximately \$10,000 was invested,³⁵ much of which was paid as wages to Montagnais hired to work on the project. Writing to the Minister of the Interior in February 1931, Scott noted that this investment was made without provincial participation, and concluded that Indian Affairs “have been fairly liberal in providing money for this road.”³⁶ The department was hoping to make a

32 Wilfrid Barolet, Indian Agent, to A.E. MacKenzie, Acting Assistant Deputy and Secretary of Indian Affairs, August 1, 1928, LAC, RG 10, vol. 7677, file 23003-1 (ICC Documents, p. 188).

33 Wilfrid Barolet, Indian Agent, to A.E. MacKenzie, Acting Assistant Deputy and Secretary of Indian Affairs, August 1, 1928, LAC, RG 10, vol. 7677, file 23003-1 (ICC Documents, p. 188).

34 Although the sum of \$2,000 had been set aside in 1927 for construction of the road, the correspondence and documentation on file indicate that this amount was never spent; in 1930, however, an Indian Affairs official, apparently in error, wrote that it had been spent and this error was repeated in 1931. See D.C. Scott, DSGIA, to Charles Stewart, SGIA, LAC, RG 10, vol. 7677, file 23003-1 (ICC Documents, p. 160); and, J.D. Chêné, Engineer, Department of Indian Affairs, to D.C. Scott, DSGIA, October 23, 1930, LAC, RG 10, vol. 7677, file 23003-1 (ICC Documents, p. 343).

35 The annual expenditures were \$2,000 in 1928, \$4,000 in 1929, and \$4,000 in 1930. J.D. Chêné, Engineer, Department of Indian Affairs, to D.C. Scott, DSGIA, October 25, 1929, LAC, RG 10, vol. 7677, file 23003-1 (ICC Documents, p. 296); J.D. Chêné, Engineer, Department of Indian Affairs, to D.C. Scott, DSGIA, June 2, 1930, LAC, RG 10, vol. 7677, file 23003-1 (ICC Documents, p. 304); J.D. Chêné, Engineer, Department of Indian Affairs, to D.C. Scott, DSGIA, October 23, 1930, LAC, RG 10, vol. 7677, file 23003-1 (ICC Documents, p. 343).

36 D.C. Scott, DSGIA, to Thomas G. Murphy, Minister of the Interior, February 5, 1931, LAC, RG 10, vol. 7677, file 23003-1 (ICC Documents, p. 356).

further investment in 1931,³⁷ but ultimately no funds were set aside to continue the roadworks that year, owing to cost-saving measures introduced by the federal government.³⁸ It was not until 1934 that Canada resumed its financial participation in the project. By the time the project was put on hold in 1931, less than half of the road had been built, representing a distance of four of the nine miles needed to cross the reserve.³⁹

When work was halted in 1931, Sept-Cantons-Unis began pressuring Indian Affairs to commit the necessary funds to complete the road. In 1932, the municipal council sent the department a resolution requesting additional federal funding of \$10,000 to resume the work. According to the council, this investment was required “so that the reserve be not an obstacle to the National Road on the North Coast,” which “will be open for circulation from Tadoussac to the limits of the Indian Reserve of Bersimis about the middle of the summer.”⁴⁰ The resolution was forwarded to Ottawa by the Indian Agent at Betsiamites, Eugène Lavallée, who supported it and added that the roadwork would constitute a “great help to the Indians.” Agent Lavallée also suggested that the province might be willing to contribute 50 per cent of the costs of “the bed road.”⁴¹ However, Agent Lavallée’s suggestion and the municipality’s claim that the North Shore road would reach the edge of the reserve by the summer of 1932 were disputed by the Quebec Roads Department.⁴²

Road Construction: A Form of Economic Aid

The Depression of the early 1930s all but destroyed the fur trade, which, according to anthropologist Claude Gélinas, fell into [translation] “a complete slump, simultaneously suffering plummeting demand for furs and a drastic drop in fur prices over several years.”⁴³ This economic hardship, combined with dwindling wildlife populations, had severe repercussions on the living conditions of the Betsiamites people. In 1931, the Mayor of Sept-

37 Thomas G. Murphy, Minister of the Interior, to Georges Bherer, Mayor of the municipality of Sept-Cantons-Unis du Saguenay, February 10, 1931, LAC, RG 10, vol. 7677, file 23003-1 (ICC Documents, p. 357).

38 D.C. Scott, DSGIA, to Georges Bherer, Mayor of the municipality of Sept-Cantons-Unis, June 10, 1931, LAC, RG 10, vol. 7677, file 23003-1 (ICC Documents, p. 360).

39 Dr. Eugène Lavallée, Indian Agent, to the Department of Indian Affairs, February 20, 1932, LAC, RG 10, vol. 7677, file 23003-1A (ICC Documents, p. 377). Ultimately, the road would cover a distance of 11 miles. See correspondence from Harold H. McGill, Director of Indian Affairs, to Arthur Bergeron, Deputy Minister of Roads, December 7, 1938, LAC, RG 10, vol. 7677, file 23003-1, pt. 4 (ICC Documents, p. 943).

40 Edmond Doucet, Secretary-Treasurer, municipality of Sept-Cantons-Unis, municipal resolution, February 8, 1932, LAC, RG 10, vol. 7677, file 23003-1 (ICC Documents, p. 375).

41 Dr Eugène Lavallée, Indian Agent, to the Department of Indian Affairs, February 20, 1932, LAC, RG 10, vol. 7677, file 23003-1A (ICC Documents, p. 377).

42 J.M. Montagnais, Deputy Minister of Roads, to A.F. MacKenzie, Secretary of Indian Affairs, May 26, 1932, LAC, RG 10, vol. 7677, file 23003-1A (ICC Documents, p. 394).

43 Claude Gélinas, *Entre l'assommoir et le godendart. Les Atikamekw et la conquête du Moyen-Nord québécois, 1870–1940* (Sillery: Septentrion, 2003), 176.

Cantons-Unis cited the Band's predicament in appealing to the federal government to resume roadwork within the boundaries of the reserve.⁴⁴ In April 1932, Agent Lavallée also noted the Band's economic distress and recommended that roadwork be resumed to assist the Montagnais. In his opinion, the Montagnais would definitely require assistance from Indian Affairs to survive these difficult times, and he reasoned: "From what we give in direct relief there is nothing left; but from what we give in wages there is the ... work [accomplished]."⁴⁵

A month later, the Chief of the Betsiamites Band, Sylvestre Rock, in turn proposed roadwork as a form of economic aid. In a petition sent to the Superintendent of Indian Affairs on May 3, 1932, Chief Rock confirmed the hardship faced by the community and asked that the sum of \$7,000 be set aside for "the repair of the road":

I trust that you will take this request into serious consideration, and a refusal will prove a great disappointment to these poor Indians. Probably a large number of them will die of starvation and I must say that I am not exaggerating the situation.⁴⁶

In response, Indian Affairs sent an Inspector to the reserve, who confirmed Agent Lavallée's earlier conclusions: the Band was in dire need of assistance and the best solution would be paid work, as opposed to direct aid that would bring nothing in return.⁴⁷

The proposal was finally approved. Over the next few years, Betsiamites band members agreed to work on the road construction at a rate of \$1.50 per day, which was \$1.00 less than they had been paid for the same work from 1928 to 1930.⁴⁸

Use of Band Funds

In the spring of 1932, the Department of Indian Affairs was asked by Chief Sylvestre Rock to provide funds for roadwork in order to help support his people. After failed attempts to arrange a sharing of costs with the province for

44 Georges Bherer, Mayor of the municipality of Sept-Cantons-Unis, to Thomas G. Murphy, Minister of the Interior, June 4, 1931, LAC, RG 10, vol. 7677, file 23003-1 (ICC Documents, p. 359).

45 Eugène Lavallée, Indian Agent, to the Department of Indian Affairs, April 6, 1932, LAC, RG 10, vol. 7677, file 23003-1A (ICC Documents, p. 386).

46 Sylvestre Rock, Betsiamites Chief, to Superintendent of Indian Affairs, May 3, 1932, LAC, RG 10, vol. 7677, file 23003-1A (ICC Documents, p. 389).

47 C.C. Parker, Indian Affairs Inspector, to unknown recipient, June 28, 1932, LAC, RG 10, vol. 7677, file 23003-1A (ICC Documents, p. 397).

48 Eugène Lavallée, Indian Agent, to A.F. MacKenzie, Secretary of Indian Affairs, July 29, 1932, LAC, RG 10, vol. 7677, file 23003-1A (ICC Documents, p. 400); "Return of Labour" for week ending August 4, 1928 LAC, RG 10, vol. 7677, file 23003-1 (ICC Documents, p. 189).

continued construction of the road, an Indian Affairs' departmental engineer suggested, in August, that band funds be used.⁴⁹ The manner in which the Band eventually consented to the use of these funds is unclear. It appears that, given the urgency of the situation, the approval process may have been expedited. Construction was to have begun as early in the year as possible to enable the Montagnais workers to leave the reserve in time for the fall hunt, having purchased equipment and supplies with their wages.⁵⁰ In a telegram dated August 12, Indian Affairs informed Indian Agent Lavallée that the Betsiamites Band Council needed to adopt a BCR approving the use of band funds for construction of the provincial highway through the reserve.⁵¹ The Indian Agent sent a brief reply three days later: [translation] "Council and tribe unanimous as regards the suggestion in your Aug 12 message."⁵² The Agent did not indicate whether this approval had been given after consultations, or whether a BCR had been adopted as requested. It should be noted that there is no such BCR in the record.

On September 16, 1932, the Superintendent General of Indian Affairs finally applied to the Governor in Council for the funds needed to proceed with the project, alleging that:

the Bersimis Band of Indians ... have passed a resolution requesting that the sum of \$2,000.00 be expended from their capital funds for the purpose of performing certain necessary road work on the reserve.⁵³

The resolution was not appended to the submission, nor did the Superintendent General specify the date on which it was adopted. It is therefore impossible to determine whether any such resolution was ever passed by the band council. The release of band funds was not approved by the Governor in Council until October 29,⁵⁴ and authorization to start the

49 Sylvestre Rock, Betsiamites Chief, to the Superintendent of Indian Affairs, May 3, 1932, LAC, RG 10, vol. 7677, file 23003-1A (ICC Documents, p. 388); A.F. MacKenzie, Secretary of Indian Affairs, to E. Lavallée, Indian Agent, June 2, 1932, LAC, RG 10, vol. 7677, file 23003-1A (ICC Documents, p. 395).

50 Eugène Lavallée, Indian Agent, to A.F. MacKenzie, Secretary of Indian Affairs, July 29, 1932, LAC, RG 10, vol. 7677, file 23003-1A (ICC Documents, p. 400); Sylvestre Rock, Betsiamites Chief, telegram to the Department of Indian Affairs, August 3, 1932, LAC, RG 10, vol. 7677, file 23003-1A (ICC Documents, p. 402).

51 A.F. MacKenzie, Secretary of Indian Affairs, telegram to Eugène Lavallée, Indian Agent, August 12, 1932, LAC, RG 10, vol. 7677, file 23003-1A (ICC Documents, p. 404).

52 Eugène Lavallée, Indian Agent, telegram to A.F. MacKenzie, Secretary of Indian Affairs, August 15, 1932, LAC, RG 10, vol. 7677, file 23003-1A (ICC Documents, p. 406).

53 SGIA to His Excellency the Governor General in Council, September 16, 1932, LAC, RG 10, vol. 7677, file 23003-1A (ICC Documents, p. 411). There is some uncertainty regarding the actual date of this application. On the copy, "September 16" is written in hand over the original date, "August 19," which is crossed out.

54 Order in Council PC 42/2412, October 29, 1932, LAC, RG 10, vol. 7677, file 23003-1A (ICC Documents, p. 418).

roadwork did not reach Agent Lavallée until two weeks later.⁵⁵ In the meantime, torrential rains in mid-October had damaged the Papinachois road on the eastern part of the reserve, and its repair became a priority.⁵⁶ When Agent Lavallée finally announced on November 14 that the roadwork had begun, he did not specify whether the work would involve repairing the Papinachois road or resuming work elsewhere on the reserve,⁵⁷ but it is possible that the funds were used for both projects.

Because the roadwork did not start until so late in the year, only slightly more than half of the \$2,000 withdrawn from the Band's account was spent in 1932.⁵⁸ Payments to Betsiamites band members were primarily in the form of supplies and clothing from the Hudson's Bay Company and general merchant Philippe Côté, who then submitted their invoices to the Indian Agent at Betsiamites.⁵⁹ Roadwork continued until February 20, 1933.⁶⁰

Between 1931 and 1936, the federal government withdrew approximately \$2,800 from the band council's fund.⁶¹ Not all of these funds, however, were spent on the new road. In 1933, a portion was used to build a sidewalk along the reserve's main street⁶² and for repairs to the main street following a landslide;⁶³ lastly, in 1934, there are several references to urgent roadwork to repair damage to existing roads.⁶⁴ Thus, it is possible that not all of the

55 A.F. MacKenzie, Department of Indian Affairs, telegram to E. Lavallée, Indian Agent, November 12, 1932, LAC, RG 10, vol. 7677, file 23003-1A (ICC Documents, p. 419).

56 Georges Bherer, Mayor of the municipality of Sept-Cantons-Unis, to Eugène Lavallée, Indian Agent, October 17, 1932, LAC, RG 10, vol. 7677, file 23003-1A (ICC Documents, p. 416).

57 Eugène Lavallée, Indian Agent, telegram to A.F. MacKenzie, Secretary of Indian Affairs, November 14, 1932, LAC, RG 10, vol. 7677, file 23003-1A (ICC Documents, p. 420).

58 Eugène Lavallée, Indian Agent, to A.F. MacKenzie, Secretary of Indian Affairs, February 20, 1933, LAC, RG 10, vol. 7677, file 23003-1A (ICC Documents, p. 534).

59 Eugène Lavallée, Indian Agent, to A.F. MacKenzie, Secretary of Indian Affairs, December 6, 1932, Ottawa, LAC, RG 10, vol. 7677, file 23003-1A (ICC Documents, p. 444).

60 Eugène Lavallée, Indian Agent, to A.F. MacKenzie, Secretary of Indian Affairs, February 20, 1933, LAC, RG 10, vol. 7677, file 23003-1A (ICC Documents, p. 534).

61 [1931–32: \$100.00] Betsiamites Band Capital & Interest Trust Fund Account, 1931–32 (ICC Documents, p. 352); [1932–33: \$1042.58] Eugène Lavallée, Indian Agent, Betsiamites, to A.F. MacKenzie, Secretary, Department of Indian Affairs, February 20, 1933, LAC, RG 10, vol. 7677, file 23003-1A (ICC Documents, pp. 534–36); [1933–34: \$225.00] Betsiamites Band Capital and Interest Trust Fund Account, 1933–34, LAC, RG 10, vol. 5964 (ICC Documents, p. 660); [1934–35: \$498.20] Betsiamites Band Interest Trust Fund Account, 1934–35, LAC, RG 10, vol. 5965 (ICC Documents, pp. 665–66); [1935–36: \$1,000.00] Betsiamites Band Interest Trust Fund Account, 1935–36, LAC, RG 10, vol. 5966 (ICC Documents, p. 711).

62 Eugène Lavallée, Indian Agent, to A.F. MacKenzie, Secretary of Indian Affairs, September 29, 1933, LAC, RG 10, vol. 7677, file 23003-1A (ICC Documents, p. 575).

63 A.F. MacKenzie, Secretary of Indian Affairs, telegram to Eugène Lavallée, Indian Agent, October 28, 1933, LAC, RG 10, vol. 7677, file 23003-1A (ICC Documents, p. 581).

64 A.F. MacKenzie, Secretary of Indian Affairs, to Eugène Lavallée, Indian Agent, August 29, 1934, LAC, RG 10, vol. 7677, file 23003-1, pt. 3 (ICC Documents, p. 637); T.R.L. MacInnes, Acting Secretary of Indian Affairs, to Eugène Lavallée, Indian Agent, October 26, 1934, LAC, RG 10, vol. 7677, file 23003-1, pt. 3 (ICC Documents, p. 650); J.D. Chené, Departmental Engineer, Department of Indian Affairs, to McGill, October 4, 1934, LAC, RG 10, vol. 7677, file 23003-1, pt. 3 (ICC Documents, p. 645).

\$2,800 withdrawn over this five-year period was actually spent on the construction of Highway 138.

From 1928 to 1931, the Department of Indian Affairs invested close to \$10,000 in the construction of the road across the reserve. In the three subsequent years, despite pressure from the municipality of Sept-Cantons-Unis, the federal government refused to commit additional funds to the project.⁶⁵ It did, however, authorize the use of band funds to enable roadwork to be resumed, a decision that appears to have been made in order to help the Betsiamites Band through a period of severe economic hardship, and not in response to pressure from the municipality. After refusing to invest directly in the project for three years, the federal government decided to inject funds again from 1934 to 1938, at which point the province stepped in. By then, Canada's investment totalled approximately \$18,000.⁶⁶

QUEBEC TAKES OVER HIGHWAY CONSTRUCTION, 1938–50

In October 1938, the Quebec Government took charge of the construction of Highway 15.⁶⁷ The work was contracted out to two firms: F. Santerre Company was hired to build the section from Rivière Papinachois to Rivière aux Rosiers, and Laviolette's Construction Company was hired for the section from Rivière Bersimis to Rivière Papinachois.⁶⁸ From then on, Quebec assumed full responsibility for the project and Indian Affairs made no further investment in the road.

65 A.F. MacKenzie, Secretary of Indian Affairs, to Eugène Lavallée, Indian Agent, March 31, 1932, LAC, RG 10, vol. 7677, file 23003-1A (ICC Documents, p. 383).

66 [1928–29: \$2,000.00; 1929–30: \$3,999.92; 1930–31: \$3,999.97] Canada, *Auditor General's Report for the fiscal year ending March 31, 1929, ... 1930, and ... 1931* (Ottawa, 1929, 1930, and 1931), "Part I: Indian Affairs Department: Details of Revenue and Expenditure," pp. 8, 8, and 10, respectively (ICC Documents, pp. 214, 303, 348); [1934–35: \$1,009.91; 1935–36: \$1,077.16] *Auditor General's Report for the fiscal year ending March 31, 1935, and ... 1936* (Ottawa, 1936), "Part I: Indian Affairs Department: Details of Revenue and Expenditure," pp. 7 and 7, respectively (ICC Documents, pp. 675, 717); [1936–37: \$2,518.68] Canada, [T] *Auditor General's Report for the fiscal year ending March 31, 1937* (Ottawa, 1937), "Part I: Mines and Resources Department: Details of Revenue and Expenditure," p. 55 (ICC Documents, p. 827). The details of expenditure for the Bersimis Agency lists only \$1,518.68 for roads, but this is because the other \$1,000.00 was included in the Special Supplementary Estimates. See DSGIA to SGIA, November 7, 1936, LAC, RG 10, vol. 7677, file 23003-1, pt. 3 (ICC Documents, p. 810); [1937–38: \$2,500.00] T.R.L. MacInnes, Acting Secretary, Indian Affairs Branch, to Eugène Lavallée, Indian Agent, Betsiamites, May 10, 1937; Lavallée to MacInnes, May 14, 1937 [translation]; MacInnes to Lavallée, May 28, 1937; correspondence in LAC, RG 10, vol. 7677, file 23003-1, pt. 3 (ICC Documents, pp. 831, 833–38); [1938–39: \$1,032.14] Canada, *Auditor General's Report for the fiscal year ending March 31, 1939* (Ottawa, 1940), "Part I: Mines and Resources Department: Details of Revenue and Expenditure," p. 63 (ICC Documents, p. 1004).

67 The highway was assigned this number in 1934: Quebec, Roads Department, *1934 Report* (Quebec: King's Printer, 1934), 16 (ICC Documents, p. 598).

68 Wilfrid Barolet, Indian Agent, to T.R.L. MacInnes, Secretary of Indian Affairs, November 29, 1938, LAC, RG 10, vol. 7677, file 23003-1, pt. 4 (ICC Documents, pp. 938–39).

Right of Way Issue Revisited

The province's direct intervention within the boundaries of the reserve revived the issue of the status of the land over which the road was being built. This issue had been left pending in the late 1920s, no doubt because Canada had been the project proponent from the 1920s to 1938.

In November 1938, the Department of Indian Affairs learned that the province had commenced roadwork within the boundaries of the reserve.⁶⁹ The federal government did not demand that the work be halted, but did insist that the necessary steps be taken to ensure that title over the land used for the road would be transferred to the province. In a letter to the Deputy Minister of Roads dated December 7, 1938, Harold H. McGill, Director of Indian Affairs, explained the process as follows:

In order to allow the Provincial Government to enter an Indian Reserve for purpose of constructing a road it is necessary to obtain the approval of the Governor in Council for the surrender of the necessary land, under Section 48 of the Indian Act, and in order to put the matter before the Council I should like to have a plan of the road through the reserve and confirmation of the description given below, or if this description is not exactly correct perhaps your engineers would be kind enough to furnish us with the proper particulars as to the location.

“The road in question starts at the South boundary of the Bersimis Reserve about one-half mile east of the Riviere de L'ile Rosiers and runs Westerly on a distance of about 5.6 miles to Riviere Papinachois, where a bridge is required; thence in Westerly direction 3.5 miles; thence in a Northerly direction for a distance of approximately 2 miles.”⁷⁰

McGill's request was forwarded to the Quebec Department of Colonization, which had jurisdiction over the roadwork. On December 28, 1938, the Department of Colonization submitted an approximate plan of the road to Indian Affairs⁷¹ and, in January 1939, confirmed the validity of Indian Affairs' road description.⁷² In a letter dated February 6, 1939, to the Deputy Minister of Colonization, McGill acknowledged receipt of the “blue print” but expressly noted that the process to ensure transfer of title had not been completed. He

69 Wilfrid Barolet, Indian Agent, to T.R.L. MacInnes, Secretary of Indian Affairs, November 7, 1938, LAC, RG 10, vol. 7677, file 23003-1, pt. 4 (ICC Documents, p. 934).

70 Harold H. McGill, Director of Indian Affairs, to Arthur Bergeron, Deputy Minister, Roads Department, December 7, 1938, LAC, RG 10, vol. 7677, file 23003-1, pt. 4 (ICC Documents, p. 943).

71 A.O. Barrette, Chief Engineer, Department of Colonization, to Harold H. McGill, Director of Indian Affairs, Department of Mines and Resources, December 28, 1938, LAC, RG 10, vol. 7677, file 23003-1, pt. 4 (ICC Documents, p. 947).

72 A.O. Barrette, Chief Engineer, Quebec Department of Colonization, to M. Christianson, General Superintendent of Indian Agencies, Indian Affairs, January 12, 1939, LAC, RG 10, vol. 7677, file 23003-1, pt. 4 (ICC Documents, p. 951).

described the steps to be taken to obtain the surrender of the land needed for the road as follows:

It is the desire of this department ... that the work should be executed in accordance with the provisions of section 48 of the Indian Act, which requires that your department should receive the consent of His Excellency in Council to expropriate the land required for a road within the Indian reserve.

You are requested to make formal application for the land desired, accompanied by a plan on tracing linen signed by a duly qualified surveyor, showing the widths, lengths and directions of the several courses, together with details as to all individual improvements affected, if any, and a sufficient tie to the boundary of the reserve to permit of it being plotted on our plan. When the application and plan have been received the matter will be referred to our local Indian Agent for a report, and when the details are arranged and compensation if any adjusted, the consent of his Excellency in Council will be requested in accordance with the terms of your application, and the Indian Act.⁷³

The procedures were thus clearly set out: the province was to submit a plan drawn up by a duly qualified surveyor, after which the Betsiamites' Indian Agent would prepare a report on the application; once arrangements had been made with the Band regarding any compensation, the application would be submitted to the Governor in Council for approval. However, the last paragraph of McGill's letter raises some ambiguity regarding the transfer of title to the province:

If you do not wish to acquire title to the land in the road you should make application to enter upon the reserve for the purposes of construction, accompanied by a plan showing the details above requested.⁷⁴

The Director of Indian Affairs was thus suggesting that the province could simply seek authorization to build the road rather than to acquire title over the land in question.

On March 1, 1939, the Quebec Minister of Colonization applied to Indian Affairs for "permission to build a road crossing the Indian Reserve of Bersimis, the whole according to the plan annexed hereto and under the conditions above mentioned."⁷⁵ In submitting this application with an

73 Harold W. McGill, Director of Indian Affairs, to J. Ernest Laforce, Deputy Minister of Colonization, February 6, 1939, LAC, RG 10, vol. 7677, file 23003-1, pt. 4 (ICC Documents, p. 958).

74 Harold W. McGill, Director of Indian Affairs, to J. Ernest Laforce, Deputy Minister of Colonization, February 6, 1939, LAC, RG 10, vol. 7677, file 23003-1, pt. 4 (ICC Documents, p. 959).

75 Henry L. Auger, Minister of Colonization, to the Minister of Mines and Resources [*ex officio* also of Indian Affairs], March 1, 1939, LAC, RG 10, vol. 7677, file 23003-1, pt. 4 (ICC Documents, p. 966).

attached plan, it appears the province was complying with the instructions in the last paragraph of McGill's February 6 letter; in other words, the province was choosing to seek a right of way to construct the road, rather than acquire title over the land in question. On March 31, 1939, McGill granted Quebec the permission requested but reiterated the procedure provided by section 48 of the *Indian Act* for the transfer of legal title to Indian land.⁷⁶ McGill reminded the province that the Band would have to be compensated for the right of way, but he was confident that an agreement would be reached easily, given the benefits the Betsiamites Band would derive from the construction:

the Branch may take into consideration the enhanced value to the Reserve brought about by the construction of the highway, and so I do not anticipate any trouble in coming to an understanding about the price of the right of way through unimproved land.⁷⁷

In addition to the request made by McGill in his March 31 letter of permission, M. Christianson, General Superintendent of Indian Agencies, sent a similar request on the same date to the Deputy Minister of Colonization.⁷⁸ The Deputy Minister's reply, which is the last letter in the record dealing with this subject before 1944, attests to the confusion surrounding the plan that was to have been submitted to secure transfer of title:

In the last paragraph of your letter, mention is made that a blue print copy of the reserve plan is being sent to me. I have not as yet received the plan in question. Upon receipt of same, I will have our Engineer indicate on it the information requested, if necessary.

I wish to point out, however, that under date of March 6th, our Law Officer, Mr. Adjutor Dussault, forwarded to Mr. H.W. McGill, Director of Indian Affairs, a plan similar to that requested.⁷⁹

This letter clearly shows that the Department of Colonization considered the plan it had submitted along with its March 1, 1939, application for the right to build on the reserve (both of which were attached to Dussault's

76 Harold W. McGill, Director of Indian Affairs, to A. Dussault, Law Officer, Department of Colonization, March 31, 1939, LAC, RG 10, vol. 7677, file 23003-1, pt. 4 (ICC Documents, p. 973).

77 Harold W. McGill, Director of Indian Affairs, to A. Dussault, Law Officer, Department of Colonization, March 31, 1939, LAC, RG 10, vol. 7677, file 23003-1, pt. 4 (ICC Documents, p. 973).

78 M. Christianson, General Superintendent of Indian Agencies, to J.E. Laforce, Deputy Minister of Colonization, March 31, 1939, LAC, RG 10, vol. 7677, file 23003-1, pt. 4 (ICC Documents, p. 974).

79 J.E. Laforce, Deputy Minister of Colonization, to M. Christianson, General Superintendent of Indian Agencies, April 6, 1939, LAC, RG 10, vol. 7677, file 23003-1, pt. 4 (ICC Documents, p. 978).

March 6 letter⁸⁰) to be an official plan, or “similar to that requested.”⁸¹ No reply to this letter could be found in the record, so there is no way of knowing Indian Affairs’ position on this matter.

Attempts to Transfer Title Resumed in 1944

Jurisdiction over the highway across the Betsiamites Reserve was transferred to the Quebec Roads Department in 1940.⁸² The highway was completed in 1942.⁸³ The issue of the transfer of title to the province resurfaced by chance in 1944, when a problem arose in connection with the granting of a lease to a logging company. In April of that year, the Deputy Minister responsible for Indian Affairs, Charles Camsell, raised the issue in a letter to Deputy Minister Avila Bédard of the Quebec Department of Lands and Forests:

Within recent years your Government has run a highway through the Reserve (incidentally without the consent of the Governor General in Council as provided by Section 48 of the Indian Act) without filing any plan with this Department. We are therefore without any authentic information as to the exact location of the highway.⁸⁴

In June 1944, Quebec Department of Lands and Forests submitted two plans to Indian Affairs showing the location of the highway on either side of the Bersimis River.⁸⁵ The first plan (M-5) bears a stamp, but the inscription on the stamp is illegible due to deterioration of the document, and it is not clear if it is an authentication by a duly qualified topographical surveyor. As in 1939, the absence of a prompt reply from Indian Affairs meant that the province had no way of knowing whether the plans were deemed satisfactory.

In a March 1946 letter to the Quebec Department of Lands and Forests, the Acting Deputy Minister of Mines and Resources again raised the issue of the transfer of title. In an effort no doubt to remove any financial obstacles, he advised the province that it would not be required to pay for the land

80 A. Dussault, Law Officer, Department of Colonization, to Harold W. McGill, Director of Indian Affairs, LAC, RG 10, vol. 7677, file 23003-1, pt. 4 (ICC Documents, p. 968).

81 J.E. Laforce, Deputy Minister of Colonization, to M. Christianson, General Superintendent of Indian Agencies, April 6, 1939, LAC, RG 10, vol. 7677, file 23003-1, pt. 4 (ICC Documents, p. 978).

82 Quebec, Roads Department, *1940 Report* (Quebec: King’s Printer, 1940), 3–5 (ICC Documents, pp. 1021–22).

83 Quebec, Roads Department, *1941 Report* (Quebec: King’s Printer, 1941), 50 (ICC Documents, p. 1032).

84 Deputy Minister of Mines and Resources [*ex officio* also of Indian Affairs], to Deputy Minister of Lands and Forests, April 14, 1944, LAC, RG 10, vol. 7677, file 23003-1, pt. 4 (ICC Documents, p. 1056).

85 Avila Bédard, Deputy Minister of Lands and Forests, to Charles Camsell, Deputy Minister of Mines and Resources, June 1, 1944, with attachments, LAC, RG 10, vol. 7677, file 23003-1, pt. 4 (ICC Documents, pp. 1061–63).

appropriated for the highway, since the construction and maintenance of the road constituted sufficient compensation:

In 1944, we requested a plan of this highway, and with your letter of June 1st, 1944 you were good enough to supply a plan of this highway.

It is now suggested that title to the land comprising the highway right of way should be with your Department rather than remain with the Crown Dominion. A transfer to the Crown Provincial might be made by Dominion Order in Council under Section 48 of the Indian Act, R.S.C. 1927, Chapter 98.

It is considered that your construction and maintenance of the highway is sufficient benefit to the Indians, and that on this transfer no other compensation should be required.

Please advise if you agree that title should now be transferred, and if you have a plan of the highway from which a surveyor could write a description of the portion within the Indian Reserve. Such a description would be required for the preparation of a submission to the Governor General in Council.⁸⁶

It appears that the assessment of the benefits of this transportation corridor for the Montagnais served as a barometer in determining whether compensation was due. Yet the documentary evidence shows no consensus regarding the benefits the Betsiamites Band would derive from the highway. In the early years when the project was first being considered, the Indian Agents at Betsiamites made much of the beneficial effects the road would have.⁸⁷ From 1928 to 1938, however, correspondence from the Agents indicates that the benefits derived by the Montagnais were largely indirect and lay primarily in the income generated by the construction work. When the province assumed responsibility for road construction, the comments became more negative with respect to the real advantages the community would gain from the road. Inspector Jude Thibault, for example, gave the following opinion of the road after he visited Betsiamites in 1939: “This road is not used by and is of no benefit to the indians [sic].”⁸⁸ Moreover, fur supervisor H.R. Conn, who visited Betsiamites in 1945, maintained that “the use of band funds for the

86 Acting Deputy Minister, Department of Mines and Resources, to Avila Bédard, Deputy Minister of Lands and Forests, March 14, 1946, LAC, RG 10, vol. 7677, file 23003-1, pt. 4 (ICC Documents, p. 1092).

87 In 1917, Agent Bossé noted that the road would provide the Montagnais with access to their hunting grounds on the Rivière aux Outardes and Rivière Manicouagan (Joseph E.X. Bossé, Indian Agent, to J.D. McLean, Assistant Deputy and Secretary of Indian Affairs, March 27, 1917, LAC, RG 10, vol. 7677, file 23003-1 [ICC Documents, pp. 41–43]). In 1923, Agent Alfonse Powers made a similar argument (Alf. Powers, Indian Agent, to J.D. McLean, Assistant Deputy and Secretary of Indian Affairs, October 26, 1923, LAC, RG 10, vol. 7677, file 23003-1 [ICC Documents, p. 111]).

88 Jude Thibault, Inspector of Indian Agencies, to M. Christianson, General Superintendent of Indian Agencies, August 17, 1939, with attached sketch, LAC, RG 10, vol. 7677, file 23003-1, pt. 4 (ICC Documents, pp. 997–99).

repairing of these roads is absolutely unwarranted. No one Indian on the reserve owns a wheeled vehicle, each possibly only a wheelbarrow.”⁸⁹

Nevertheless, in 1946, the Deputy Minister of Lands and Forests agreed in principle to the procedure proposed by Canada:

in my opinion it should be sufficient and ... it would be an easier procedure to pass a Dominion Order-in-Council granting, without any indemnity or compensation, to the Quebec Roads Department permission to build and to maintain the road within the reserve.⁹⁰

There is no reply from Indian Affairs to the Deputy Minister of Lands and Forests in the record. However, in late November 1947, the Deputy Minister responsible for Indian Affairs wrote to the Quebec Deputy Minister of Roads, again requesting that a survey plan for the road be submitted in order to proceed with the transfer of title; no mention was made at this time of the plans submitted in 1944.⁹¹ Indian Affairs still held the view that the benefits of the road for the Band constituted sufficient compensation:

As the highway is of benefit to the Bersimis Indian Band for whom the Reserve is held, it could be recommended to the Band that they request transfer of the title to the roadway without payment of any compensation in money.⁹²

In December 1947, Arthur Bergeron, Deputy Minister of Roads, advised Indian Affairs that the plans were being drawn up,⁹³ but then wrote to say that the process would be delayed until the spring.⁹⁴ However, there is no documentary evidence to indicate that the steps to transfer title were resumed in spring 1948. The issue of title would again lie dormant for several years, until it was proposed to build a bridge over the Rivière Betsiamites.

89 H.R. Conn, Fur Supervisor, to the Acting Director of Indian Affairs, June 25, 1945, LAC, RG 10, vol. 7677, file 23003-1, pt. 4 (ICC Documents, p. 1069a).

90 Avila Bédard, Deputy Minister of Lands and Forests, to the Deputy Minister of Mines and Resources, March 27, 1946, LAC, RG 10, vol. 7677, file 23003-1, pt. 4 (ICC Documents, p. 1093).

91 Deputy Minister of Mines and Resources, to Arthur Bergeron, Deputy Minister of Roads, November 26, 1947, LAC, RG 10, vol. 8725, file 379/8-9, pt. 2 (ICC Documents, p. 1096).

92 Deputy Minister of Mines and Resources, to Arthur Bergeron, Deputy Minister of Roads, November 26, 1947, LAC, RG 10, vol. 8725, file 379/8-9, pt. 2 (ICC Documents, p. 1096).

93 Arthur Bergeron, Deputy Minister of Roads, to H.L. Keenleyside, Deputy Minister of Mines and Resources, December 4, 1947, LAC, RG 10, vol. 8725, file 379/8-9, pt. 2 (ICC Documents, p. 1098).

94 Arthur Bergeron, Deputy Minister of Roads, to H.L. Keenleyside, Deputy Minister of Mines and Resources, December 22, 1947, LAC, RG 10, vol. 8725, file 379/8-9, pt. 2 (ICC Documents, p. 1099).

RIVIÈRE BETSIAMITES BRIDGE AND THE HIGHWAY RIGHT OF WAY, 1950–68

In the 1950s, Highway 15 became an increasingly important thoroughfare, owing largely to the rapid development of natural resources in Northern Quebec. According to the Quebec Roads Department's 1953 annual report: "It is already, and will increasingly grow to be, one of the main avenues of commerce and industry while rendering inestimable services to agricultural populations."⁹⁵ Automobile traffic on the highway also increased significantly during this period, and soon exceeded the capacity of the ferry across the Rivière Betsiamites. Indeed, between 1949 and 1953, the number of vehicles ferried from shore to shore rose from 13,729 to 35,521 (an increase of over 250 per cent), which meant that motorists often faced long delays at the crossing.⁹⁶

Bridge Proposal

The suggestion for a bridge to be built across the Rivière Betsiamites to replace the ferry appears in a note to file by the Deputy Minister of Roads dated February 15, 1954.⁹⁷ The site chosen for the new bridge was 1,500 feet (457.2 metres) north of Quai des Brown, a wharf established for logging activities by the Brown Corporation. From there, a new section of road was to replace the section that ran close to the Band's community and was to connect with the existing highway east of the village.⁹⁸ There were two reasons given to justify the site chosen for the bridge and the deviation from the original course: it was "the shortest span, and secondly, as the river it spans is a navigable stream, it has to be high enough for ships to pass under it."⁹⁹

The new location required the use of almost 42 acres of reserve land.¹⁰⁰ It appears, however, that the province never sought approval for the project from either the Betsiamites Band Council or Indian Affairs. On learning of the

95 Quebec, Department of Roads, *Report for the year ending March 31st 1953* (Quebec: Queen's Printer, 1953), 19 (French version on record: ICC Documents, p. 1137).

96 Arthur Bergeron, Deputy Minister of Roads, note to file, February 15, 1954, Archives nationales du Québec (ANQ), E23, unité de rangement 1960-01-039/71, dossier 375/54 (ICC Documents, p. 1150); Senior Engineer for District 6, note to file, May 5, 1950, ANQ, E23, article 81, pièce 325/50 (ICC Documents, p. 1113).

97 Arthur Bergeron, Deputy Minister of Roads, note to file, February 15, 1954, ANQ, E23, unité de rangement 1960-01-039/71, dossier 375/54 (ICC Documents, p. 1150).

98 Bersimis BCR, August 30, 1954 (ICC Documents, p. 1167). The proposed changes to the highway are shown on a Roads Department map dated January 26, 1955. See map 139-A 1-S, January 26, 1955, DIAND, Main Records Office, file 379/34-1, vol. 1 (ICC Exhibit 3B, M-8).

99 L.L. Brown, Superintendent of Reserves and Trusts, Indian Affairs, to R.L. Boulanger, Regional Supervisor of Indian Agencies, July 19, 1955, DIAND, Quebec Region, file E-5670-06110 (ICC Documents, p. 1213).

100 Émile Hébert, Title Investigator, Roads Department, to L.L. Brown, Superintendent of Reserves and Trusts, Indian Affairs, March 14, 1955, DIAND, Quebec Region, file E-5670-06110 (ICC Documents, p. 1177).

Roads Department's intentions in August 1954, G.H. Roy, Superintendent of the Agency at Betsiamites, suggested to provincial officials that the Roads Department undertake negotiations with the Department of Indian Affairs so that at least preliminary arrangements could be made with the Betsiamites Band.¹⁰¹

The Betsiamites Band Council met on August 30, 1954, to consider the Roads Department's proposal, no doubt obtained from Superintendent Roy. The band council resolved to give Indian Affairs the mandate to negotiate the necessary agreements with the Roads Department to ensure that the junction between the bridge and the former highway would be situated closer to the village, at or near a place called "Le Petit Lac."¹⁰² The BCR to this effect was forwarded to Indian Affairs, which first approached the Roads Department on October 7, 1954. In a letter to the province, L.L. Brown, Superintendent of Reserves and Trusts, Indian Affairs, stressed the fact that negotiations with the Band would be greatly facilitated if the new road segment were to pass close to the reserve.¹⁰³ If, on the other hand, the Roads Department decided to proceed with the location it had originally proposed, the Band would no doubt demand compensation. Brown further noted that a province could not expropriate reserve land without first obtaining the consent of the Governor in Council.¹⁰⁴ He urged the Roads Department to approach the Betsiamites Band Council, through the intermediary of Superintendent Roy, [translation] "to obtain the required consent respecting the land" necessary for the road.¹⁰⁵

Negotiations between the Band Council and the Province

In a March 14, 1955, reply to Brown's letter, the Roads Department was quite vague about the province's intentions. The reply simply noted that the proposed location of the road was [translation] "not yet final," and added that it would very likely be [translation] "the one adopted as a last resort."¹⁰⁶ The Roads Department was more specific a few months later. On May 11,

101 G.H. Roy, Superintendent at Betsiamites, to L.L. Brown, Superintendent of Reserves and Trusts, Indian Affairs, July 6, 1955, DIAND, Quebec Region, file E-5670-06110 (ICC Documents, p. 1208).

102 Bersimis BCR, August 30, 1954 (ICC Documents, p. 1167). The band council's proposed location is shown by a dotted line on the above-cited plan dated January 26, 1955, Map 139-A I-S, DIAND, Main Records Office, file 379/34-1, vol. 1 (ICC Exhibit 3B, M-8).

103 L.L. Brown, Superintendent of Reserves and Trusts, Indian Affairs, to Émile Hébert, Title Investigator, Roads Department, October 7, 1954, DIAND, Quebec Region, file E-5670-06110 (ICC Documents, pp. 1172-73).

104 In his letter, Brown referred to section 35 of the *Indian Act*, RSC 1952, c. 149.

105 L.L. Brown, Superintendent of Reserves and Trusts, Indian Affairs, to Émile Hébert, Title Investigator, Roads Department, October 7, 1954, DIAND, Quebec Region, file E-5670-06110 (ICC Documents, pp. 1172-73).

106 Émile Hébert, Title Investigator, Roads Department, to L.L. Brown, Superintendent of Reserves and Trusts, Indian Affairs, March 14, 1955, DIAND, Quebec Region, file E-5670-06110 (ICC Documents, pp. 1177-78).

1955, Joseph Matte, Acting Deputy Minister of Roads, informed the Deputy Minister of Citizenship and Immigration that the initial location was [translation] “to be considered final,” and asked to be advised of [translation] “the procedure to be followed to obtain permission for this project.”¹⁰⁷

In the meantime, the Betsiamites Band Council passed a BCR on May 2, 1955, revising the position it had adopted on August 30, 1954. Instead of asking for the road to be rerouted closer to the village from the province’s proposed site for the bridge, the council was now requesting that the site of the bridge itself be changed. Under the BCR, the Department of Indian Affairs was mandated to propose to the Roads Department a site some 500 feet to the north of the former ferry landing, which would enable the bridge exit to be linked to the existing highway. The council asserted that it would not consider a counter-proposal unless proof was provided that the bridge could not be erected at the site it preferred, but it would “never consider granting permission to build the road where it is shown on the plan mentioned [sic] above.”¹⁰⁸ According to G.H. Roy, however, the band council did not dismiss the possibility that, in the event of a stalemate, it might reconsider its August 1954 proposal that the road be rerouted closer to the village from the province’s chosen site for the bridge.¹⁰⁹

L.L. Brown of Indian Affairs forwarded the band council’s most recent BCR to Émile Hébert of the Quebec Roads Department on May 16,¹¹⁰ and replied to Deputy Minister of Roads Joseph Matte on May 25.¹¹¹ In both of these letters, Brown reiterated the rules governing the expropriation of reserve lands. A few days later, the Roads Department finally undertook to negotiate with the Band. On June 3, Matte advised that Hébert would meet with [translation] “the Indian representatives to negotiate for approval of the project.”¹¹² A few weeks later, on June 21, Hébert and another Roads Department official met with Agency Superintendent Roy at his office. Roy then called a band council meeting,¹¹³ which started at 2:00 p.m. and lasted merely an hour and

107 Joseph Matte, Acting Deputy Minister, Department of Roads, to Colonel Laval Fortier, Deputy Minister of Citizenship and Immigration [*ex officio* also Indian Affairs], May 11, 1955, DIAND, Quebec Region, file E-5670-06110 (ICC Documents, p. 1183).

108 Bersimis BCR, May 2, 1955, DIAND, Quebec Region, file E-5670-06110 (ICC Documents, p. 1180).

109 G.H. Roy, Superintendent, Betsiamites Agency, to L.L. Brown, Superintendent of Reserves and Trusts, Indian Affairs, May 4, 1955, DIAND, Quebec Region, file E-5670-06110 (ICC Documents, pp. 1181–82).

110 L.L. Brown, Superintendent of Reserves and Trusts, Indian Affairs, to Émile Hébert, Title Investigator, Roads Department, May 16, 1955, DIAND, Quebec Region, file E-5670-06110 (ICC Documents, pp. 1187–88).

111 L.L. Brown, Acting Director of Indian Affairs, to Joseph Matte, Acting Deputy Minister of Roads, May 25, 1955, DIAND, Quebec Region, file E-5670-06110 (ICC Documents, pp. 1189–90).

112 Joseph Matte, Acting Deputy Minister of Roads, to G.H. Roy, Superintendent, Betsiamites Agency, June 3, 1955, DIAND, Quebec Region, file E-5670-06110 (ICC Documents, p. 1191).

113 G.H. Roy, Superintendent, Betsiamites Agency, to L.L. Brown, Superintendent, Reserves and Trusts, Indian Affairs, July 1, 1955, DIAND, Quebec Region, file E-5670-06110 (ICC Documents, p. 1206).

a half. After hearing the province's proposal, the assembly, composed of Chief Paul Rock and six councillors, unanimously refused any deal.¹¹⁴ The band council's minutes do not spell out the Roads Department's proposal, but they do explicitly state the reasons for the council's denial: "The reason for this refusal is that the offer made by the representatives of the Roads Department, was made before all the technical arrangements were made."¹¹⁵ In the opinion of Superintendent Roy, the Betsiamites Band Council was not opposed to the project; they simply wanted to "see their village profits of [sic] public utilities by having the road passing close to their village."¹¹⁶ According to R.L. Boulanger, Regional Supervisor of Indian Agencies, "the band will not accept anything which would isolate the Village of Bersimis from the highway."¹¹⁷

Approval by Band Council Resolutions, July 7 and July 27, 1955

Two subsequent band council meetings proved critical to the outcome of the negotiations. On July 7, 1955, the band council reversed its June 21 position and approved the Roads Department's proposed bridge site.¹¹⁸ The reasons for this change are not known for certain, but it is possible that the Betsiamites had received the requested technical justification for Quebec's preferred site, namely that the site had been identified by engineers as providing the shortest possible span while allowing sufficient elevation for boat traffic to pass underneath it. A letter from L.L. Brown, dated July 19, 1955, makes the following observation regarding these technical considerations: "[W]e are glad to note that the Indians realize this and they are not pressing this point."¹¹⁹

However, the band council did attach one specific condition to its approval of the bridge site: [translation] "that the eastern approaches link the bridge with the national highway at the junction with the existing national highway and

114 Bersimis Band Council, minutes of meeting, June 21, 1955, DIAND, Quebec Region, file E-5670-06110 (ICC Documents, p. 1198).

115 Bersimis Band Council, minutes of meeting, June 21, 1955, DIAND, Quebec Region, file E-5670-06110 (ICC Documents, p. 1198).

116 G.H. Roy, Superintendent, Betsiamites Agency, to L.L. Brown, Superintendent of Reserves and Trusts, Indian Affairs, July 1, 1955, DIAND, Quebec Region, file E-5670-06110 (ICC Documents, p. 1206). This wish is also explicitly expressed in the BCRs of August 30, 1954, DIAND, Quebec Region, file E-5670-06110 (ICC Documents, p. 1167), and May 2, 1955, DIAND, Quebec Region, file E-5670-06110 (ICC Documents, p. 1180).

117 R.L. Boulanger, Regional Supervisor of Indian Agencies, to L.L. Brown, Superintendent of Reserves and Trusts, Indian Affairs, July 14, 1955, DIAND, Quebec Region, file E-5670-06110 (ICC Documents, p. 1212).

118 Bersimis BCR, July 7, 1955, DIAND, Quebec Region, file E-5670-06110 (ICC Documents, p. 1211).

119 L.L. Brown, Superintendent of Reserves and Trusts, Indian Affairs, to R.L. Boulanger, Regional Supervisor of Indian Agencies, July 19, 1955, DIAND, Quebec Region, file E-5670-06110 (ICC Documents, pp. 1213–14).

Ashini Street.”¹²⁰ Once again, the Band was clearly reasserting its desire to ensure that future road infrastructures would not bypass the reserve. The July 7 BCR also included the only explicit request for compensation throughout all the negotiations leading up to the start of construction: [translation] “In compensation for the land that is to be surrendered for the construction of the bridge approaches the Council would be willing to accept the permanent asphaltting of the streets in Bersimis village.”¹²¹

At its second meeting, held on July 27, 1955, and attended by provincial officials, the Betsiamites Band Council adopted four resolutions:

THAT: The right of way be given to the Department of Roads of the Province of Quebec, to build and maintain a road from the proposed bridge North of Quai des Brown toward the village Indien de Bersimis.

THAT: The said road should be oriented to the South, to pass by the South side of the Petit Lac and then link with the No. 15 highway some 1500 feet East of the North end of Ashini Street.

THAT: The Department of Roads will also build a junction road starting from the North end of Ashini Street leading North-West to the proposed road.

THAT: The Department of Roads be tied down with the summer maintenance of all roads or portion of roads from the North end of Ashini Street.¹²²

The band council was thus granting the province a right of way, on condition that the road segment from the bridge would veer to the south so as to pass close to the village, joining the former highway at the north end of Ashini Street. The compensation for the right of way requested in the July 7 BCR, namely [translation] “the permanent asphaltting of the streets in Bersimis village,”¹²³ is not mentioned in the July 27 BCR, although it does commit the Roads Department to “summer maintenance of all roads or portion of roads from the North end of Ashini Street.”¹²⁴

On the strength of the July 27 BCR, Indian Affairs granted the Roads Department permission to start building the bridge.¹²⁵ However, the Roads Department never completed the administrative procedure required by the *Indian Act*.¹²⁶

120 Bersimis BCR, July 7, 1955, DIAND, Quebec Region, file E-5670-06110 (ICC Documents, p. 1211).

121 Bersimis BCR, July 7, 1955, DIAND, Quebec Region, file E-5670-06110 (ICC Documents, p. 1211).

122 Bersimis BCR, July 27, 1955, DIAND, Quebec Region, file E-5670-06110 (ICC Documents, p. 1222).

123 Bersimis BCR, July 7, 1955, DIAND, Quebec Region, file E-5670-06110 (ICC Documents, p. 1211).

124 Bersimis BCR, July 27, 1955, DIAND, Quebec Region, file E-5670-06110 (ICC Documents, p. 1222).

125 Laval Fortier to Arthur Bergeron, Deputy Minister, Roads Department, August 17, 1955, DIAND, Quebec Region, file E-5670-06110 (ICC Documents, p. 1234).

126 *Indian Act*, RSC 1952, c. 149, s. 35.

Right of Way and Compensation

The first three letters from Indian Affairs to the province concerning the Rivière Betsiamites bridge mention the legal process required to secure title over the land in question. In his first letter, dated October 7, 1954, and addressed to Émile Fournier of the Roads Department, L.L. Brown referred to the rules laid out in section 35 of the 1951 *Indian Act* for the expropriation of reserve lands by a provincial government. The consent of the Governor in Council was required and prior arrangements had to be made with the Band, which was entitled to demand compensation for the land surrendered.¹²⁷

In his second letter to Fournier, dated May 16, 1955, Brown clarified the Governor in Council's powers to dispose of reserve land. Although the prior consent of the Indians was not expressly required by section 35 of the *Indian Act*, Canada's policy was to obtain such consent before the Governor in Council would grant a transfer of title to land on an Indian reserve.¹²⁸ This interpretation of the existing federal policy was confirmed by R.L. Boulanger, Regional Supervisor for Indian Affairs from 1955 to 1975, in his testimony before the ICC in May 2002:

[simultaneous translation]

Ms. Vary: What was the policy of Indian Affairs in those days about the reserve lands for the utilization of public lands on the reserve...

Mr. Boulanger: They needed the consent of the owners.

Ms. Vary: Was it in all cases or there could be some exceptions?

Mr. Boulanger: To my knowledge it was in all cases."¹²⁹

Brown's third letter, dated May 25, 1955, and addressed to Joseph Matte, Acting Deputy Minister of Roads, described the steps involved in the legal transfer of title over reserve lands:

[translation]

First, your agent must negotiate with the Band Council to purchase the land required... Once you have reached an agreement with the Band Council, the necessary application will be made to the Governor in Council to authorize your province to take the lands in question on payment of the agreed price.

127 L.L. Brown, Superintendent of Reserves and Trusts, Indian Affairs, to Émile Hébert, Title Investigator, Roads Department, October 7, 1954, DIAND, Quebec Region, file E-5670-06110 (ICC Documents, p. 1172).

128 L.L. Brown, Superintendent of Reserves and Trusts, Indian Affairs, to Émile Hébert, Title Investigator, Roads Department, May 16, 1955, DIAND, Quebec Region, file E-5670-06110 (ICC Documents, pp. 1187–88).

129 ICC Transcript, May 28, 2002, simultaneous English translation (ICC Exhibit 18b, pp. 53–54, Roméo Boulanger and Carole Vary).

In order to obtain this authorization, a land surveyor for the Province of Quebec must draw up a plan in accordance with the prescribed standards.¹³⁰

Clearly, prior to starting construction, the Roads Department had been fully advised of the steps required to secure title over the land in question: 1) the province had to reach an agreement with the Betsiamites Band Council, which could demand compensation for the use of the land; 2) once an agreement had been reached (with or without compensation), a surveyor for the Province of Quebec had to submit a plan of the proposed infrastructure [translation] “in accordance with the prescribed standards” of Canada; 3) the Governor in Council would then approve the land transfer; and 4) the Government of Quebec would take possession of the land in question.

The first step, requiring the province to reach an agreement with the band council, was completed on July 27, 1955. Three weeks later, Laval Fortier, Deputy Minister, Indian Affairs, wrote to his counterpart at the Roads Department to confirm Indian Affairs’ [translation] “full approval” of the [translation] “arrangements” made with the band council. The province was authorized to start construction, but still had to submit [translation] “a survey plan, required by law, indicating the exact location of the road,” in order to secure [translation] “a right of way for the road.”¹³¹

Before the Roads Department could produce the requested plans, however, it had to obtain the approval of the Surveyor General of Canada to perform survey operations on the reserve.¹³² The Surveyor General of Canada, R. Thistlethwaite, gave his approval on September 12, but at the same time pointed out that the province would have to obtain rights over not only the new section of road:

Since title to the highway has never been transferred to your department, it will be necessary to survey the entire highway as it will be newly constituted. The whole of the new highway should be bordered in red on the plan.¹³³

The Quebec government never complied with the Surveyor General’s instructions. There is no documentary evidence to explain exactly why Quebec

130 L.L. Brown, Acting Director of Indian Affairs, to Joseph Matte, Acting Deputy Minister of Roads, May 25, 1955, DIAND, Quebec Region, file E-5670-06110 (ICC Documents, pp. 1189–90).

131 Laval Fortier, Deputy Minister, Indian Affairs, to Arthur Bergeron, Deputy Minister, Roads Department, August 17, 1955, DIAND, Quebec Region, file E-5670-06110 (ICC Documents, p. 1234).

132 Arthur Bergeron, Deputy Minister, Roads Department, to Laval Fortier, Deputy Minister of Indian Affairs, August 26, 1955, DIAND, Quebec Region, file E-5670-06110 (ICC Documents, p. 1244).

133 R. Thistlethwaite, Surveyor General, Department of Energy, Mines and Resources, to J.C. Martineau, Assistant Chief Engineer, Roads Department, September 12, 1955, Ministère des Transports du Québec (MTQ), Direction générale de l’est (ICC Documents, p. 1253).

discontinued its efforts to obtain title. Construction began in the fall of 1955 on the west side of the Rivière Betsiamites.¹³⁴ The bridge was completed in June 1957,¹³⁵ and the road, although opened to traffic earlier, was completed in autumn 1958.¹³⁶ The land title issue, however, would not be revisited for six more years, when once again an Indian Affairs' official drew attention to the problem.

Widening of Highway 15 and the Right of Way Issue, 1964–68

The right of way issue resurfaced in the 1960s, when the Roads Department undertook roadwork to widen and straighten Highway 15. In a letter to the Roads Department dated May 19, 1964, G.H. Roy, former Superintendent at Betsiamites who was by then assistant to R.L. Boulanger, Regional Supervisor of Indian Agencies, wrote:

[translation]

According to our records, it would appear that you have not yet obtained a right of way for the construction of Highway No. 15 across the Bersimis Reserve.

This highway was begun about 1935 and was rerouted after the bridge was built on the Bersimis Reserve about 1956. We are aware that additional roadwork has since been done and more is under way and we ask that, upon completion of this roadwork, an official application be made to enable us to secure this right of way for you.

You are no doubt aware that the survey of this highway will have to be approved by the Surveyor General of Canada and as we expect this process to be fairly lengthy, we would like negotiations to begin as soon as possible.¹³⁷

Albert Hémont, Senior Engineer with the Roads Department for the district in question, requested background information from his department¹³⁸ before replying to R.L. Boulanger on June 26, 1964:

134 Quebec, *General Report of the Minister of Public Works of the Province of Quebec for the Fiscal Year ending March 31st, 1956* (Quebec: Queen's Printer, 1956), 15 (ICC Documents, p. 1271).

135 Gédéon E. Legault, Chief Engineer, District 7, to P.A. Boutin Inc., January 28, 1958, ANQ, E23, accession no. 1960-01-039/88, file 288/57 (ICC Documents, p. 1356).

136 Assistant Chief Engineer, District 7, to Achille Tremblay, Officer of Just Salaries, Labour Department, November 6, 1958, ANQ, E23, accession no. 1960-01-039/83, file 4980/56 (ICC Documents, p. 1376).

137 G.H. Roy for R.L. Boulanger, Regional Supervisor of Indian Agencies, to Roads Department, May 19, 1964, MTQ (ICC Documents, p. 1386).

138 Senior Engineer for District 7, Roads Department, to Pierre-Paul Labrie, Chief Engineer, Roads Department office, May 26, 1964, MTQ (ICC Documents, p. 1387).

[translation]

A complete survey of Highway 15 across the reserve will be drawn up in the near future and as soon as we receive this plan, we will forward you a copy in order to obtain the right of way from your department.¹³⁹

The file was transferred to Roland Lessard of the Roads Department's surveys and projects office, who then wrote to R.L. Boulanger requesting the plans showing the existing survey markers, as well as authorization from the Surveyor General to proceed with the requested survey.¹⁴⁰ On October 20, 1964, G.H. Roy¹⁴¹ replied to Lessard, advising him of the Band's position with respect to the new roadwork:

[translation]

During a visit to Bersimis last week, we were given your form V-D-1348 requesting authorization to take immediate possession of all land required to widen and straighten Highway No. 15 across the Bersimis Reserve extending from the Aux Rosiers River in a general South-Westerly direction over a distance of 2.59 miles.

This form has not been signed by the Indian Band, but the Band does not object to this section of road being widened and improved. We are aware that a contractor is already working on this project and having received no complaint from the Bersimis Band, we see no need to fill out your form V-D-1348.

We trust that the Council's attitude will not delay the work in progress.¹⁴²

It is clear from this letter that the band council did not sign the form necessary to transfer the title specifically required for the road to be widened, but did not object to the work being done.

The Roads Department then took steps to obtain, through Indian Affairs, the necessary plans and instructions from the Surveyor General of Canada to prepare the required surveys.¹⁴³ It appears this step was completed, but by April 21, 1965, the Surveyor General of Canada still had not received the plans

139 Albert Hémond, Senior Engineer for District 7, Roads Department, to R.L. Boulanger, Regional Supervisor of Indian Agencies, June 26, 1964, DIAND, Quebec Region, file E-5670-06110 (ICC Documents, p. 1388).

140 Roland Lessard, Manager, Lot Plans Branch, to R.L. Boulanger, Regional Supervisor of Indian Agencies, October 16, 1964, DIAND, Quebec Region, file E-5670-06110 (ICC Documents, p. 1396).

141 At his May 28, 2002, hearing before the ICC, R.L. Boulanger stated that G.H. Roy handled the file for the Quebec City Regional Office. ICC Transcript, May 28, 2002 (ICC Exhibit 18b, pp. 48–49, Roméo Boulanger).

142 G.H. Roy for R.L. Boulanger, Regional Supervisor of Indian Agencies, to Roland Lessard, Manager, Lot Plans Branch, Roads Department, October 20, 1964, DIAND, Quebec Region, file E-5670-06110 (ICC Documents, pp. 1398–99).

143 R.L. Boulanger, Regional Supervisor of Indian Agencies, to Indian Affairs, December 17, 1964, DIAND, Quebec Region, file E-5670-06110 (ICC Documents, p. 1403); G.H. Roy, Assistant Regional Supervisor of Indian Agencies, to Roland Lessard, Manager, Lot Plans Branch, Roads Department, December 17, 1964, DIAND, Quebec Region, file E-5670-06110 (ICC Documents, p. 1404).

required to grant a right of way.¹⁴⁴ On that date, G.H. Roy wrote to the Roads Department to raise the matter once again:

[translation]

We believe that, at present, the roadworks to straighten this highway have been or will soon be completed and it would be advisable that you file an application accompanied by a plan for submission to the Surveyor General of Canada whose approval is required before you can be granted a right of way.

It is also possible that negotiations be undertaken with the Bersimis Band regarding any compensation the Band may expect to receive.

We trust that you will give this request special attention and that the necessary measures will be taken to legalize this matter.¹⁴⁵

There is no evidence that the province replied to this request.

Quebec's Position on Compensation

In its correspondence with the Quebec Roads Department, Indian Affairs made several references to the fact that the Betsiamites Band would be entitled to compensation for the use of a portion of the reserve for Highway 15.¹⁴⁶ Quebec's position on this issue is unclear, but there are indications that it differed from that of Indian Affairs. On several occasions, provincial officials suggested that the Quebec government would prefer to have title assigned directly by the Governor in Council so as to avoid having to pay compensation.¹⁴⁷ In May 2002, in his testimony before the ICC, R.L. Boulanger implied that this was the province's position during negotiations concerning the bridge and the new segment of Highway 15:

144 R. Thistlethwaite, Surveyor General of Canada, to David Vogt, Lands Administrator, Indian Affairs, April 12, 1965, DIAND, Quebec Region, file E-5670-06110 (ICC Documents, p. 1410).

145 G.H. Roy, for R.L. Boulanger, Regional Supervisor of Indian Agencies, to the Roads Department, October 20, 1964, DIAND, Quebec Region, file E-5670-06110 (ICC Documents, p. 1412).

146 See, for example, L.L. Brown, Superintendent of Reserves and Trusts, Indian Affairs, to Émile Hébert, Title Investigator, Roads Department, October 7, 1954, DIAND, Quebec Region, file E-5670-06110 (ICC Documents, p. 1172); L.L. Brown, Superintendent and Acting Director of Indian Affairs, to Joseph Matte, Acting Deputy Minister of Roads, May 25, 1955, DIAND, Quebec Region, file E-5670-06110 (ICC Documents, pp. 1189–90); G.H. Roy, for R.L. Boulanger, Regional Supervisor of Indian Agencies, to the Roads Department, October 20, 1964, DIAND, Quebec Region, file E-5670-06110 (ICC Documents, p. 1412).

147 See, for example, Avila Bédard, Deputy Minister of Lands and Forests, to the Deputy Minister of Mines and Resources, March 27, 1946, LAC, RG 10, vol. 7677, file 23003-1, pt. 4 (ICC Documents, p. 1093); Maurice Descôteaux, Director of Lands, Department of Lands and Forests, to Émilien Fournier, Assistant to the Director, Surveys and Projects, Roads Department, June 21, 1968, DIAND, Quebec Region, file E-5670-06110 (ICC Documents, pp. 1413–14).

[simultaneous translation]

Well, I met Mr. Martineau. I remember about only that thing. I think he was the chief surveyor or senior survey and we were discussing surveying lands at that time.

They wanted the directive for the surveying had to come from Ottawa, but he was saying that he was able to do it. So we talked about the “reversive” [reversionary] right, that the federal has no right to give away a road of which it is not the owner. If the title has not been transferred to - - it was not the title that had been transferred to the federal, only the rights and the “usefruit” [usufruct] rights. I remember that.

Mr. Martineau was of the opinion that the user rights, if they were given, then that land became provincial land without any compensation.¹⁴⁸

Nevertheless, the documentary evidence reviewed below indicates that the Betsiamites Band probably did receive compensation for the construction of the bridge and the new segment of Highway 15, consisting of the paving of the village’s streets and roads.

Compensation: Asphalted Village Streets

In a BCR dated July 7, 1955, the Betsiamites Band Council made its first request for compensation, namely [translation] “the permanent asphalted of streets in the village of Betsiamites.”¹⁴⁹ In the July 27, 1955, BCR, this request is not expressly reiterated, but the fourth point appears to reflect it in spirit by providing for the maintenance of the village’s roads: “THAT: The Department of Roads be tied down with the summer maintenance of all roads or portion of roads from the North end of Ashini Street.”¹⁵⁰

In August 1956, C. Sylvestre of the Betsiamites Agency reported that the program of the new band council Chief included: “To sue the Quebec Provincial Government for the present road right of way towards the new bridge.”¹⁵¹ Although the precise grounds for the planned suit are not stated, they most likely pertain to the conditions of the July 27, 1955, agreement, which in the council’s opinion had not been respected.

In July 2001, Bernadette St-Onge and Alexandre Hervieux, who was a signatory to the BCRs of July 7 and July 27, 1955, confirmed to the ICC that the asphalted of streets was indeed a condition of the agreement.¹⁵² In his

148 ICC Transcript, May 28, 2002, simultaneous English translation (ICC Exhibit 18b, p. 50, Roméo Boulanger).

149 Bersimis BCR, July 7, 1955, DIAND, Quebec Region, file E-5670-06110 (ICC Documents, p. 1211).

150 Bersimis BCR, July 27, 1955, DIAND, Quebec Region, file E-5670-06110 (ICC Documents, p. 1222).

151 C. Sylvestre, Betsiamites Indian Agency, to Regional Supervisor, Indian Affairs, August 24, 1956, LAC, RG 10, vol. 7130, file 379/3-6 (ICC Exhibit 16).

152 ICC Transcript, June 14–15, 2001 (ICC Exhibit 14b, pp. 163–64, Bernadette St-Onge; pp. 148–49, Alexandre Hervieux).

testimony before the ICC on May 28, 2002, Mr Boulanger supported this assertion:

[simultaneous translation]

I think at one point there was question of paving in dealings with the province. That's what I think. I am not sure.

Before asking for paving as a sort of compensation or to agree to having the road go through the reserve...

When I went to Bersimis after this, I realized that it was paved, and I was told that this was kind of as the result of the negotiations with the province.¹⁵³

By August 1958, the province had asphalted [translation] “about half the streets.”¹⁵⁴ However, not all of the village’s streets would be asphalted that year. On August 7, 1958, the federal MP for Saguenay, Perreault LaRue, asked Indian Affairs to invest approximately \$45,000 to help defray the costs of completing the job.¹⁵⁵ The department did not have the funds and refused to contribute to the project in 1958. It did agree, however, to give the request [translation] “further consideration” when the budgetary estimates for fiscal 1959/60 were published.¹⁵⁶ At no time did the department indicate that the Quebec government had an obligation to assume alone the full costs of asphaltting the streets and roads. There is no documentary evidence showing that the province had any more asphaltting done on the reserve until 1967. A 1977 internal memorandum of the Department of Transport notes that [translation] “the Reserve Council’s request for the streets to be asphalted was granted in 1967.”¹⁵⁷

Bernadette St-Onge’s testimony to the Commission on June 15, 2001, also seems to indicate that the compensation was granted in two phases. When asked whether the Quebec government had failed to fulfill promises made under the right of way agreement for Highway 15, she replied: [translation] “The surfacing was not done, I mean at the specific time.”¹⁵⁸ Her qualification “at the specific time” suggests that the work may have been done at a later point in time. No subsequent questions were asked to clarify this

153 ICC Transcript, May 28, 2002, simultaneous English translation (ICC Exhibit 18b, pp. 108–9, Roméo Boulanger).

154 Perreault LaRue, MP for Saguenay, to Jules D’Astous, Superintendent of Indian Affairs, August 7, 1958, LAC, RG 10, vol. 8725, file 379/8-9, pt. 2 (ICC Documents, p. 1368).

155 Perreault LaRue, MP for Saguenay, to Jules D’Astous, Superintendent of Indian Affairs, August 7, 1958, LAC, RG 10, vol. 8725, file 379/8-9, pt. 2 (ICC Documents, p. 1368).

156 H.M. Jones, Director of Indian Affairs, to Perreault LaRue, MP for Saguenay, August 19, 1958, LAC, RG 10, vol. 8725, file 379/8-9, pt. 2 (ICC Documents, p. 1372).

157 Gérard Bolduc, Quebec City Divisional Manager, General Surveys, to Pierre Lapointe, Director, Legal Surveys, May 19, 1977, DIAND, Quebec Region (ICC Documents, pp. 1442–43).

158 ICC Transcript, June 14–15, 2001, English translation (ICC Exhibit 14b, pp. 163–64, Bernadette St-Onge).

reply, but Mrs St-Onge did express the opinion that the condition had not been met. In 1977, however, Chief Léonard Paul implied the contrary in a letter to the Minister of Transport and Public Works: [translation] “the then provincial government had compensated for this right of way by laying asphalt on the reserve’s main streets.”¹⁵⁹

By this time, the asphaltting needed to be redone and the Chief was appealing to the Minister for further assistance from the department:

[translation]

Since then, various construction works to install water mains and sewers made it necessary to remove the asphalt surface from our streets.

Also, Sir, as discussed during that meeting, we are requesting the participation of your department in our project to repave the reserve’s streets.¹⁶⁰

The evidence thus seems to indicate that, in 1955, the band council requested the asphaltting of the village’s streets in compensation for the construction of the bridge and the new segment of Highway 15. This condition was stated in the July 7, 1955, BCR; although the condition was not explicitly reiterated in the BCR of July 27, 1955, it appears to be referred to implicitly. The province partly fulfilled this commitment in 1958, when about half of the village’s streets were asphalted. Apparently at the band council’s urging, the asphaltting was completed in 1967.

STATUS OF HIGHWAY 15, 1968–99

Between 1964 and 1968, the issue of the status of Highway 15 did not receive the attention of the Department of Indian Affairs. In 1968 and 1969, however, a series of internal memos attempted to establish whether an order in council had ever been granted transferring reserve land for the right of way to the province.

Attempts to Clarify Its Status, 1968–69

In July 1968, the Sept-Îles district office of Indian Affairs requested [translation] “a copy of the Order in Council issued by the Federal Government granting the Quebec Roads Department right of way on the Reserve for the construction of Highway 15, in order to complete our right of

159 Léonard Paul, Chief of the Bersimis Band Council, to Lucien Lessard, Minister of Transport and Public Works, DIAND, Quebec Region, file E-5670-06110 (ICC Documents, p. 1437).

160 Léonard Paul, Chief of the Bersimis Band Council, to Lucien Lessard, Minister of Transport and Public Works, DIAND, Quebec Region, file E-5670-06110 (ICC Documents, p. 1437).

way files.”¹⁶¹ When the Quebec City regional office was unable to locate the document, it forwarded the request to Indian Affairs’ headquarters in December.¹⁶² Three months later, the department replied that an exhaustive search had turned up nothing. The Quebec regional office then asked the Superintendent in Charge at the Sept-Îles district to provide any information it might have.¹⁶³ After receiving three reminders,¹⁶⁴ the Sept-Îles district office finally approached Paul Rock of the band council seeking documentation to confirm the status of Highway 15:

[translation]

When I visited your office on May 6, we discussed the right of way [for Highway 15]. . . .

At the same time, you informed me that you had early files possibly dating back to that period in which you might be able to find documents dealing with the above-mentioned matter, and that if so, you would forward these documents or a copy thereof to me.

I would ask, if your search has been successful, that you send me any documents you consider relevant to this matter.¹⁶⁵

On June 18, 1969, Rock replied that he had not yet found any such documents and requested more time to complete his search.¹⁶⁶ There is no further reply from Rock in the record.

Claims Filed by the Band Council, 1977–99

This correspondence between the Sept-Îles office and Paul Rock notwithstanding, Chief René Simon of the Betsiamites Band Council maintains that it was not until the late 1970s that the band council truly became aware of the irregularities in the status of Highway 15 (now Highway 138). In his opening statement to the ICC in June 2001, Chief Simon described how the matter came to the band council’s attention:

161 J.M. Robert for J.M. Pauze, Superintendent in Charge, Quebec City Regional Office, to the Sept-Îles District, July 16, 1968, DIAND, Quebec Region, file E-5670-06110 (ICC Documents, p. 1415).

162 C. L’Heureux, Regional Superintendent of Administration, Quebec City Regional Office, to [Indian Affairs], December 13, 1968, DIAND, Quebec Region, file E-5670-06110 (ICC Documents, p. 1416).

163 H.T. Vergette, Head, Land Titles Section, to the Regional Director, Quebec, March 5, 1969, DIAND, Quebec Region, file E-5670-06110 (ICC Documents, p. 1417).

164 Memoranda from C. L’Heureux to Superintendent in Charge, Sept-Îles District, dated April 14, and May 12 and June 12, 1969, DIAND, Quebec Region, file E-5670-06110 (ICC Documents, pp. 1419, 1420, 1422).

165 J.L.R. Paradis, Superintendent of Development, Sept-Îles District, to Paul Rock, Welfare Administrator, Bersimis Band Council, May 16, 1969 (ICC Documents, p. 1421).

166 Paul Rock, Welfare Administrator, Bersimis Band Council, to J.L.R. Paradis, Sept-Îles Indian Agency, June 18, 1969, DIAND, Quebec Region, file E-5670-06110 (ICC Documents, p. 1424).

[simultaneous translation]

During the 1970s, the members of the Band blocked Road 138 to support the aboriginal claims. In view of the hesitancy of the police authorities to intervene, that was when we learned that Quebec did not hold ownership of the right of way for this road.¹⁶⁷

In a BCR dated November 17, 1977, the band council assigned a lawyer and band officials in charge [translation] “full authority to meet, discuss, negotiate, take appropriate legal action against the agencies involved”¹⁶⁸ as regards the right of way for Highway 138. On April 21, 1980, Jean-Paul Gros-Louis of the Department of Indian Affairs advised André Robillard that [translation] “the said highway [138] must to this day be considered reserve land because no federal Order in Council was ever issued granting Quebec a right of way.”¹⁶⁹

In September 1981, the Secrétariat des activités gouvernementales en milieu amérindien et inuit (SAGMAI) advised the band council that the Quebec Department of Transport was planning to do some surveying on the reserve.¹⁷⁰ The band council initially requested the right to select the company hired to do the work, and then in a subsequent letter denied permission for the work to be done.¹⁷¹ The council may have suspected that the purpose of the surveying was to prepare plans for submission to Canada to secure the right of way, because four days after the letter denying permission was sent, a BCR specifically advised Indian Affairs that there was [translation] “no question of surrendering the Band’s rights to the portion of the reserve which is currently occupied by Highway 138.”¹⁷²

On June 30, 1987, the band council adopted a BCR confirming its intention to take steps to conclude this matter.¹⁷³ At least four meetings were held with Department of Transport officials between January 1987 and September 1988.¹⁷⁴ A meeting on April 29, 1988, was intended [translation] “to take

167 ICC Transcript, June 14–15, 2001, simultaneous English translation (ICC Exhibit 14b, p. 12, René Simon).

168 Bersimis BCR, November 17, 1977, DIAND, Quebec Region, file E-5670-06110 (ICC Documents, p. 1447).

169 Jean-Paul Gros-Louis, Land Titles Research Clerk, to André Robillard, Counsel for the Amerindian Police, April 21, 1980, Conseil Attikamek-Montagnais (CAM), file Route 138 (ICC Documents, p. 1465).

170 Gilles Jolicoeur, Deputy Secretary, SAGMAI, to Jean-Claude Volland, Chief of the Betsiamites Band Council, September 9, 1981, DIAND, Quebec Region, file E-5670-06110 (ICC Documents, p. 1466).

171 Jean-Claude Volland, Chief of the Betsiamites Band Council, to Gilles Jolicoeur, SAGMAI, October 22, 1981, DIAND, Quebec Region, file E-5670-06110 (ICC Documents, p. 1469).

172 Betsiamites BCR, October 26, 1981, DIAND, Quebec Region, file E-5670-06110 (ICC Documents, p. 1471).

173 Betsiamites BCR, June 30, 1987, CAM, file Route 138 (ICC Documents, p. 1523).

174 The meetings were held on January 7, 1987, and April 29, May 10, and September 6, 1988. See Minutes of meeting, January 7, 1987, MTQ, Direction générale de l’est (ICC Documents, p. 1514); Minutes of meeting, April 29, 1988, MTQ, Direction générale de l’est (ICC Documents, p. 1534); Minutes of meeting, May 10, 1988, MTQ, Direction générale de l’est (ICC Documents, p. 1538); and Minutes of meeting, September 6, 1989, CAM, file Route 138 (ICC Documents, p. 1571).

stock of the situation” and find a way [translation] “to resolve it once and for all.”¹⁷⁵ The minutes of the meeting as drafted by a provincial official summarize the Band’s position as follows:

[translation]

It appears that they [the band] want Quebec to negotiate on economic development initiatives, past and future, because they stated there is no question of surrendering this portion of their territory.

If Quebec refuses, legal recourse is available ... According to Chief Vollant and Mr. Cleary [of the Conseil des Atikamekw et des Innus-Montagnais], recourse to specific claims review process would not be their preferred option, no more so than resorting to the courts. They would prefer a negotiated settlement.¹⁷⁶

A December 1988 discussion paper essentially confirms that this was the band council’s negotiating position: [translation] “[I]t is clear that the agreement ... must not involve surrender of land by the band,” but rather [translation] “comprehensive compensation for past use of the land,” as well as [translation] “an annual lease fee for future use.”¹⁷⁷

However, when a new Minister of Transport was appointed in October 1989, negotiations ground to a halt. Chief Robert Dominique wrote to the new Minister in April 1990 to express the band council’s dissatisfaction:

[translation]

We fully understand that a change of Minister will inevitably result in delays in the processing of files. But we find six months of silence rather suspect.

Today, we are asking to be clearly informed of where matters stand as regards Highway 138 at Betsiamites. Does the political will to reach a settlement still exist?

We have no wish to exert undue pressure, but if in the next two weeks we have not had a satisfactory reply from you, we will have to conclude that our file has been shelved and will therefore have to consider our options for further action.¹⁷⁸

The expression of the Band’s displeasure reached its peak in July 1990, when it threatened to blockade Highway 138 in an effort to force the province to act.¹⁷⁹

The federal Minister of State for Indian Affairs and Northern Development, Monique Landry, met with Jean-Louis Bacon, Chief of the band council, in

175 Minutes of meeting, April 29, 1988, MTQ, Direction générale de l’est (ICC Documents, pp. 1533–36).

176 Minutes of meeting, April 29, 1988, MTQ, Direction générale de l’est (ICC Documents, pp. 1533–36).

177 “Dossier de la route 138. Proposition d’une position de négociation,” December 1988, CAM, file Route 138 (ICC Documents, pp. 1561–62).

178 Robert Dominique, Chief of the Betsiamites Band Council, to Sam Elkas, Minister of Transport, April 2, 1990, MTQ (ICC Documents, pp. 1575–77).

179 “Les Montagnais menacent de bloquer la 138,” *Le Soleil*, July 13, 1990, p. A-3 (ICC Documents, p. 1585).

January 1992.¹⁸⁰ Subsequently, on April 6, 1992, Department of Transport and band officials met [translation] “to assess the situation as regards the Betsiamites highway right of way.”¹⁸¹ In November of the same year, the band council again sought to [translation] “regularize the situation through a political settlement between the Quebec government and the Band Council government,”¹⁸² this time sending a proposal to the Secrétariat des Affaires autochtones (Aboriginal affairs secretariat).¹⁸³ Apparently, these efforts to reach a settlement with Quebec proved unsuccessful.

On May 10, 1995, the Betsiamites Band Council’s Executive Secretary formally filed two specific claims – Highway 138 and the Betsiamites Reserve, and Bridge over the Rivière Betsiamites – with the Specific Claims Branch of DIAND. Both these claims allege that:

[translation]

An agreement was made between the Federal Crown and the Band Council under a Band Council Resolution dated August 11, 1924, whereby the Federal Crown was mandated to negotiate a right of way for the Province in the best interests of the Band.

...

The procedure required by the Act was not followed, and rights of way for Highway 138 and the bridge were never granted to the Province.

...

Funds were withdrawn from the Band’s account for the construction and maintenance of the road without proper authorization.

...

The Federal Crown breached its lawful obligations in this matter.¹⁸⁴

On April 16, 1999, the Specific Claims Branch notified Chief René Simon of the Crown’s decision: [translation] “we have concluded, on a preliminary basis, to reject these two specific claims.”¹⁸⁵ The following month, a meeting

180 Monique Landry, Minister of State, Indian Affairs and Northern Development, to Jean-Louis Bacon, Chief of the Betsiamites Band Council, DIAND, Quebec Region, file E-5670-06110 (ICC Documents, pp. 1599–1600).

181 Raymond-M. Gagnon, Aboriginal Affairs Secretariat, memorandum to Jacques Brouard, Ministry of Transport, Jean-Claude Vollant, Betsiamites Band Council, and Yves Jourdain, Provincial Cabinet, March 27, 1992, MTQ, Direction générale de l’est (ICC Documents, p. 1603).

182 “Dossier de la route 138. Proposition d’une position de négociation,” [November 1992], MTQ, Direction générale de l’est (ICC Documents, p. 1611).

183 See letter from Marcelline Kanapé, Chief of the Betsiamites Band Council, to Christos Sirros, Minister responsible for Native Affairs, November 6, 1992, MTQ, Direction générale de l’est (ICC Documents, p. 1610), and the attachment to this letter, “Dossier de la route 138. Proposition d’une position de négociation,” MTQ, Direction générale de l’est (ICC Documents, pp. 1611–15).

184 Paul Cuillerier, Director General, Specific Claims Branch, to René Simon, Chief, Montagnais de Betsiamites, April 16, 1999, with attachment (ICC Documents, pp. 1656–64).

185 Paul Cuillerier, Director General, Specific Claims Branch, to René Simon, Chief, Montagnais de Betsiamites, April 16, 1999, with attachment (ICC Documents, pp. 1656–64).

was held between Indian Affairs and band officials “to discuss Highway 138 and the Betsiamites Bridge, among other things.”¹⁸⁶ On July 12, 1999, the Betsiamites Band Council requested that Canada review its decision.¹⁸⁷ On September 22, 1999, the Specific Claims Branch rejected the request for review, concluding that [translation] “having considered all the evidence, we fail to find that the Government of Canada breached its lawful obligations.”¹⁸⁸

INDIAN CLAIMS COMMISSION INQUIRIES, 2000–4

The Betsiamites Band Council pursued the matter with the Indian Claims Commission, requesting on June 5, 2000, that the Commission review the decision of DIAND to reject its claims.¹⁸⁹ On June 13, 2000, the Commission acknowledged receipt of the band council’s request, concluding that [translation] “this matter appears to be within the Commission’s jurisdiction.”¹⁹⁰

186 René Simon, Chief of the Betsiamites Band Council, Memorandum to Members of the Betsiamites Band Council, May 5, 1999 (ICC Documents, p. 1665).

187 René Simon, Chief of the Betsiamites Band Council, to Paul Cuillerier, Specific Claims Branch, July 12, 1999 (ICC Documents, pp. 1668–69).

188 Paul Girard, Director General, Specific Claims, to René Simon, Chief of the Betsiamites Band Council, September 22, 1999 (ICC Documents, p. 1674).

189 René Simon, Chief of the Betsiamites Band Council, to the Indian Claims Commission, June 5, 2000 (ICC file 2104-10-1, vol. 1).

190 David E. Osborn, Indian Claims Commission, to René Simon, Betsiamites Band Council, June 13, 2000 (ICC file 2104-10-1, vol. 1).

PART III

ISSUES

The Indian Claims Commission commenced its inquiries into the two claims of the Betsiamites Band on the basis of three issues:

- 1 Did Canada breach its lawful obligations with respect to Highway 15 (now Highway 138) within the boundaries of the Betsiamites Reserve?
- 2 Did Canada breach its lawful obligations by withdrawing funds held in trust for the Betsiamites Band to pay for roads within the boundaries of the Betsiamites Reserve between 1928 and 1939?
- 3 Did Canada breach its lawful obligations with respect to the bridge over the Rivière Betsiamites and its connecting road?

PART IV

CONCLUSION

The inquiries into the specific claims of the Betsiamites Band concerning Highway 138 through the Betsiamites reserve and the bridge over the Rivière Betsiamites proceeded concurrently. On June 14 and 15, 2001, the Commission heard oral testimony from elders at a community session convened at Betsiamites. Seven elders appeared as witnesses, including one person who was a signatory to the Band Council Resolutions of July 7 and July 27, 1955. The participants at the community session spoke in Montagnais, French, English, or a combination of these languages. Simultaneous translation was available. The Commission also received the oral evidence of Mr Roméo Boulanger, formerly Regional Director, Quebec Region, Department of Indian Affairs and Northern Development, in May 2002.

In October 2002, Indian Affairs requested that the Commission's inquiry be adjourned for six months to permit Canada to re-examine the two claims.¹⁹¹ With the consent of the Band, the Commission subsequently agreed to extensions of the adjournment to December 2003. On January 8, 2004, the Minister of Indian Affairs accepted the two claims for negotiation¹⁹² and the band council accepted the Minister's offer by Band Council Resolution dated February 13, 2004.¹⁹³

The Indian Claims Commission issued an order on March 15, 2004, to the effect that, as a result of the Betsiamites Band's acceptance of Canada's offer to

191 Carole Vary, DIAND Legal Services, to Commissioners Roger Augustine, Alan Holman, Sheila Purdy, Renée Dupuis, Case Manager, Kathleen Lickers, Counsel, Indian Claims Commission, and Robert Mainville, Counsel for the Betsiamites Montagnais, October 10, 2002 (ICC file 2104-10-1, vol. 5).

192 Andy Mitchell, Minister of Indian Affairs and Northern Development, Ottawa, to Raphaël Picard, Chief, Betsiamites Montagnais Council, January 8, 2004 (ICC file 2104-10-1, vol. 5). This letter is reproduced as Appendix B to this report.

193 Robert Mainville, Counsel for the Betsiamites Montagnais, John B. Edmond, Commission Counsel, Indian Claims Commission, February 20, 2004, enclosing BCR dated February 13, 2004 (ICC file 2104-10-1, vol. 5).

negotiate the two specific claims, the Commission's inquiries into the claims were concluded.¹⁹⁴

FOR THE INDIAN CLAIMS COMMISSION



Sheila G. Purdy
Commissioner (Chair)



Alan C. Holman
Commissioner

Dated this 10th day of March, 2005.

194 ICC, Order, dated March 15, 2004. This order is reproduced as Appendix D to this report.

APPENDIX A

BETSIAMITES BAND: HIGHWAY 138 AND RIVIÈRE BETSIAMITES BRIDGE INQUIRIES – INTERIM RULING

*Indian Claims
Commission*

*Commission
des revendications
des Indiens*


August 28, 2002

M^e Carole Vary
Services juridiques, MAINC
10, rue Wellington, 10^e étage
Hull (Québec)
K1A 0H4

- and -

M^e Robert Mainville
Mainville et associés
1155, rue University
Montréal (Québec)
H3B 3A7

**Objet : Conseil de bande de Betsiamites
 Route 138 et réserve de Betsiamites, notre dossier n° 2104-10-01
 Pont de Betsiamites, notre dossier n° 2104-10-02**



Via facsimile

The Commission Panel has completed its review of Ms. Carole Vary's letter of July 3, 2002 enclosing 83 documents, Mr. Mainville's letter of July 8, 2002, and Ms. Vary's letter of July 15, 2002.

The Panel has decided that the 83 documents will be admitted into evidence, on the basis that they are relevant to determining whether or not English only was used in the drafting of documents attributed to the Band Council or the Band Chief. Counsel for the First Nation acknowledges in his correspondence of July 8, 2002 that evidence related to the use of English is "an important and serious matter that deserves to be considered by the Commission." As such, it is our view that counsel for Canada should have an opportunity to refer to these documents in answer the First Nation's arguments on this point. Both parties will have the opportunity to argue, based on the documents now admitted and other evidence in the record, whether a practice of drafting documents first in French existed and if so, the conclusions, if any, that the Panel should make.

In our view, these documents and the record are sufficient to enable the parties to make adequate arguments on this point. The Panel, therefore, refuses counsel for Canada's request for

Mailing address/Adresse postale
P.O. Box/C.P. 1750
Station/Succursale "B"
Ottawa, Canada K1P 1A2

Physical address/Adresse municipale
Ed. Enterprise Building
Suite 400 - 427^e ouest, av. Laurier Ave. West
Ottawa, Canada K1R 7Y2

Tel (613) 943-2737 Fax (613) 943-0157
www.indianclaims.ca



Conseil de bande de Betsiamites

August 28, 2002

Page 2

additional time to conduct more extensive research into this question, nor will the Panel receive further documentation on this point from Canada, unless that documentation is the Minutes of the meeting relating to the July 27, 1955 BCR or a French version of the English BCR of July 27, 1955.

Further, the Panel requires that Canada provide forthwith to the First Nation and the Commission the methodology used to frame the search for these documents.

The Panel clearly recognizes that by adding these 83 documents into the record, the First Nation has the right to request time to respond. We shall await this response and accept that should the First Nation decide to conduct its own research, the delivery of the parties' written submissions may be delayed.

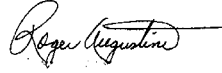
Finally, the Panel is of the view that its earlier ruling of May 28, 2002, was confined to a request by counsel for Canada for permission to conduct general research into the First Nation's records. Consequently, that ruling did not deal with the production of documents from Canada's records and the request to admit those documents.



Commissioner Purdy



Commissioner Holman



Commissioner Augustine

c.c. Chef Raphaël Picard, Conseil de bande de Betsiamites
Nadia Bartolini, MAINC, Bureau des revendications particulières
Commissaire Renée Dupuis, CRI, commissaire-gestionnaire du dossier

APPENDIX B

GOVERNMENT OF CANADA'S OFFER TO ACCEPT CLAIM

[Translation]

Minister of Indian Affairs and Northern Development
Ottawa, Canada, K1A 0H4

WITHOUT PREJUDICE

January 8, 2004

Mr. Raphaël Picard
Chief, Betsiamites Montagnais Council
4 Metsheteu Steet
Betsiamites, Quebec
G0H 1B0

Dear Mr. Picard,

On behalf of the Government of Canada and in compliance with the Specific Claims Policy, I have the pleasure of offering you the acceptance, for negotiation, of the specific claims submitted by the Montagnais of Betsiamites, concerning Highway 138 through the Betsiamites Reserve as well as the abutments of the bridge over the Betsiamites River and the road segment connecting the bridge to Highway 138.

Following a re-examination of this matter and within the framework of the Specific Claims Policy, the Government of Canada recognizes that these claims show breaches of the Government of Canada's legal and fiduciary obligations under the *Indian Act* relating to the use of reserve lands for public purposes. However, the settlement of these claims will require the cooperation of the Quebec Government, who will therefore be invited to participate in the negotiation.

The details of the acceptance of your claims for negotiation will be communicated to you in an upcoming letter by Mr. Michel Roy, Assistant Deputy Minister, Claims and Indian Government, Indian and Northern Affairs Canada. I am hopeful that this offer of acceptance, which is part of a reconciliation

process, will lead to a settlement of this outstanding grievance and will help ground our future relationship on better footings.

Sincerely,

[signature]

Andy Mitchell, P.C., M.P.

c.c.: Mrs. Renée Dupuis

APPENDIX D

ORDER

Conseil de bande de Betsiamites
[Route 138 et réserve de Betsiamites]

Conseil de bande de Betsiamites
[Pont de la rivière Betsiamites]

DÉCISION

Le 16 mai 1995, le Conseil de bande de Betsiamites, à Betsiamites, Québec, (le Conseil) a présenté des revendications particulières au Ministre des Affaires indiennes et du Nord canadien (le Ministre), concernant les questions suivantes :

- 1 la route 138 et la réserve de Betsiamites;
- 2 le pont de la rivière Betsiamites.

Le 16 avril 1999, le Ministre a rejeté ces revendications.

Dans une lettre datée du 5 juin 2000, suivie d'une résolution du conseil de bande datée du 28 novembre 2000, le Conseil a demandé à la Commission de faire enquête sur ces deux revendications.

ORDER

On May 16, 1995, the Betsiamites Band Council, Betsiamites, Quebec ("the Council"), submitted specific claims to the Minister of Indian Affairs and Northern Development ("the Minister") respecting the following:

1. Highway 138 and the Betsiamites Reserve
2. Bridge over the Rivière Betsiamites

On April 16, 1999, the Minister rejected these claims for negotiation.

By letter dated June 5, 2000, followed by a Band Council Resolution dated November 28, 2000, the Council requested that this Commission conduct an inquiry into each of these claims.

Le 13 juin 2000, la Commission a accepté de tenir une enquête sur chacune de ces revendications.

Les enquêtes sur ces revendications se sont ensuite déroulées concurremment jusqu'au 16 décembre 2002. En cours d'enquête, le témoignage de membres de la Première Nation a été recueilli à l'audience publique tenue les 14 et 15 juin 2001, et le témoignage de M. Roméo Boulanger, ancien directeur régional, Région du Québec, ministère des Affaires indiennes, a été recueilli le 28 mai 2002.

Le 10 octobre 2002, le Canada a proposé d'examiner à nouveau les revendications. Le 16 décembre 2002, le Conseil a accepté, par résolution du Conseil de bande datée du jour même, d'ajourner les enquêtes pour une durée déterminée. Le Conseil a par la suite accepté de prolonger la durée de l'ajournement des enquêtes.

Dans une lettre datée du 8 janvier 2004, le Ministre a offert d'accepter ces revendications aux fins de négociation.

Le Conseil a accepté l'offre du Ministre, par résolution du Conseil de bande datée du 13 février 2004.

PUISQUE les revendications particulières en l'espèce ont été acceptées pour négociation par une lettre datée du 8 janvier 2004 (voir annexe A) et puisque le Conseil a accepté l'offre du Ministre par une résolution du Conseil de bande datée du 13 février 2004 (voir annexe B), le comité chargé des présentes enquêtes conclut qu'il y a plus lieu de conclure ces enquêtes.

On June 13, 2000, this Commission accepted this request.

The inquiries into these claims then proceeded concurrently until December 16, 2002. During the course of the inquiries, testimony of members of the First Nation was taken at the community session held on June 14 and 15, 2001, and the evidence of M. Roméo Boulanger, formerly Regional Director, Quebec Region, Department of Indian Affairs, was taken May 28, 2002.

On October 10, 2002, Canada proposed a further review of the claims. On December 16, 2002, the Council agreed, by Band Council Resolution of that date, to adjourn the inquiries for a given period. The Council subsequently agreed to extensions of the period of adjournment.

By letter of January 8, 2004, the Minister offered to accept these claims for negotiation.


The Council accepted the offer of the Minister by Band Council Resolution dated February 13, 2004.

SINCE the specific claims have been accepted by the Minister for negotiation by letter of January 8, 2004 (attached as Appendix A) and the Minister's offer has been accepted by the Council by Band Council Resolution of February 13, 2004 (attached as Appendix B), the panel hearing these inquiries finds that there are no longer any matters to be inquired into.

EN CONSÉQUENCE, LA COMMISSION
DÉCLARE DONC:

Que les enquêtes sur ces revendications
particulières sont closes.

Fait à Québec, QC, ce 15^e jour de mars 2004.



Sheila Purdy
Commissaire (président du comité)


Alan Holman
Commissaire

THIS COMMISSION THEREFORE
ORDERS AS FOLLOWS:

The inquiries into these specific claims are
hereby concluded.

At Quebec, QC, this 15th day of March, 2004.


Sheila Purdy
Commissioner (Chair)


Alan Holman
Commissioner

RESPONSES

Re: Friends of the Michel Society 1958 Enfranchisement Claim
Robert D. Nault, Minister of Indian Affairs and Northern Development,
to Phil Fontaine, Indian Claims Commission,
October 2, 2002
339

Re: Roseau River Anishinabe First Nation Medical Aid Claim
Robert D. Nault, Minister of Indian Affairs and Northern Development.
to Renée Dupuis, Indian Claims Commission,
September 17, 2003
341

Re: Esketemc First Nation IR 15, 17 and 18 Claim
Andy Scott, Minister of Indian Affairs and Northern Development, to
Renée Dupuis, Indian Claims Commission,
June 2, 2005
342

Re: Sumas Band Indian Reserve No 6 Railway Right of Way Claim
Andy Scott, Minister of Indian Affairs and Northern Development, to
Renée Dupuis, Indian Claims Commission,
June 16, 2005
345

Re: Long Plain First Nation Loss of Use Claim
Andy Scott, Minister of Indian Affairs and Northern Development, to
Renée Dupuis, Indian Claims Commission,
November 23, 2005
346

Re: Peepeekisis First Nation File Hills Colony Claim
Jim Prentice, Minister of Indian Affairs and Northern Development, to
Renée Dupuis, Indian Claims Commission,
June 13, 2006
347

Re: Canupawakpa Dakota First Nation Turtle Mountain Surrender Claim
Jim Prentice, Minister of Indian Affairs and Northern Development, to
Daniel J. Bellegarde and Sheila G. Purdy, Indian Claims Commission,

June 7, 2007

349

Minister of Indian Affairs
and Northern Development



Ministre des Affaires
indiennes et du Nord canadien

Ottawa, Canada K1A 0H4

OCT 2 2002

Mr. Phil Fontaine
Chief Commissioner
Indian Specific Claims Commission
PO Box 1750, Station B
OTTAWA ON K1P 1A2

Dear Mr. Fontaine:

As you are aware, I am in receipt of the Indian Specific Claims Commission's (ISCC) December 1998 report, *Friends of Michel Society Inquiry - 1958 Enfranchisement Claim*, dealing with the Friends of Michel Society's request for status to advance specific claims. I appreciate the careful and detailed consideration that the Commission brought to the issues.

In its report, the ISCC examined the following issue:

"Do the 1985 amendments to the *Indian Act*, when coupled with the other provisions of the *Indian Act*, impose upon Canada a statutory obligation to reconstitute the Michel Band as a Band under the *Indian Act*, providing it with standing to bring a claim under the Specific Claims Policy?"

The Commission concluded that Canada is under no statutory obligation to recognize or reconstitute the Michel Band, and that the Friends of Michel Society has no standing to bring a claim under the Specific Claims Policy. The Commission recommended, though, that Canada:

"...grant special standing to the duly authorized representatives of the Friends of Michel Society to submit specific claims in relation to alleged invalid surrenders of reserve land for consideration of their merits under the Specific Claims Policy."

After a careful review, Canada has declined to accept the ISCC's recommendation to grant the Friends of Michel Society special standing to advance specific claims. Canada's rejection of this recommendation is based on its continued view that specific

.../2

Canada

- 2 -

claims, as defined in the Specific Claims Policy, can only be advanced by Indian Bands or groups of Indian Bands recognized under the *Indian Act*.

I would like to thank the Indian Specific Claims Commission for its consideration of this claim.

Yours sincerely,

A handwritten signature in cursive script that reads "Robert D. Nault". The signature is written in black ink and is positioned above the typed name.

Robert D. Nault, PC, MP

c.c.: Ms. Rosalind Callihoo

[Translation]

September 17, 2003

Ms. Renée Dupuis
Chief Commissioner
Indian Specific Claims Commission
PO BOX 1750, Station B
OTTAWA ON K1P 1A2

Dear Chief Commissioner Dupuis:

As you are aware, I am in receipt of the Indian Specific Claims Commission's February 2001 report on the Roseau River Anishinabe First Nation's specific claim, *Roseau River Anishinabe First Nation Inquiry - Report on Medical Aid Inquiry*. I appreciate the detailed consideration which the Commission brought to the issues:

After careful review, Canada has declined to accept the Commission's recommendation to negotiate the First Nation's claim relating to medical aid. Canada also will not be conducting a comprehensive review of medical aid to First Nations as recommended in the report. I have consulted with my Cabinet colleague, the Honourable Anne McLellan, Minister of Health Canada, who concurs with my decision. I can assure you that the Government of Canada has been, and continues to be, strongly committed to the well-being of Aboriginal Canadians.

I would like to thank the Indian Specific Claims Commission for its consideration of this claim.

Yours sincerely,

Robert D. Nault, PC, MP

c.c.: Daniel Bellegarde
Terrance Nelson

Mme Renée Dupuis, Chief Commissioner
Indian Specific Claims Commission
P.O. Box 1750, Station B
OTTAWA ON K1P 1A2

Dear Mme Dupuis:

I am in receipt of the Indian Specific Claims Commission's December 21, 2001 report entitled "Esketemc First Nation report on: Indian Reserves 15, 17, and 18". I would like to acknowledge the hard work that went into the very detailed report into this complex and challenging claim. After a careful review of the Indian Specific Claims Commission's report, I regret that I am unable to accept the Indian Specific Claims Commission's recommendation to accept this claim for negotiation under the Specific Claims Policy. A brief summary of Canada's position regarding this claim is set out below.

As you know, nine issues were canvassed by the Indian Specific Claims Commission in its report. The Esketemc First Nation set out arguments alleging various breaches on the part of Canada with respect to the lands in question in this inquiry. In particular, the First Nation claimed that the lands in question had been set aside for them as reserves or were *de facto* reserves and claimed that Canada breached various statutory and fiduciary obligations to the First Nation with respect to the consideration and implementation of the 1916 report of the Royal Commission on Indian Affairs for the Province of British Columbia (also known as the McKenna-McBride Commission report).

While the Indian Specific Claims Commission agreed with Canada's position that the lands were never established as reserves or *de facto* reserves of the First Nation, it found that Canada breached fiduciary obligations to ensure that the First Nation's needs for reserve land were met. The Indian Specific Claims Commission noted that 8,347.5 acres of land had been allocated as reserve lands for the First Nation prior to the McKenna-McBride process and acknowledged that the First Nation received

.../2

- 2 -

additional lands following the approval of the McKenna-McBride Commission report pursuant to reciprocal Orders-in-Council passed by British Columbia in 1923 and Canada in 1924. However, the Indian Specific Claims Commission concluded that the First Nation should have received more lands, including the lands at issue in this inquiry, or compensation, if Canada was unable to secure the lands at issue for the First Nation.

The Indian Specific Claims Commission states in the report that it based all of its conclusions that Canada has outstanding lawful obligations on fiduciary principles. These conclusions are largely premised on findings by the Indian Specific Claims Commission that the First Nation had aboriginal rights and title to the land at issue.

It is Canada's view that the lands at issue in this inquiry were never set apart as reserves or existed as *de facto* reserves of the First Nation. Canada did not have the power or discretion to unilaterally set the lands apart as reserves and Canada did not have any fiduciary obligations to establish reserves. As well, under the reserve creation process, the First Nation received an increase in their allotment of reserve land of 1,116 acres of land pursuant to the Orders in Council approving the McKenna-McBride report. It remains our position that the necessary elements required to establish the existence of a fiduciary obligation, and breach of such obligation by Canada's representatives in this matter, were not present in the facts of this claim.

From Canada's perspective, the findings of the Indian Specific Claims Commission regarding aboriginal rights and title were made in a manner that is not consistent with Canadian jurisprudence respecting proof of such rights nor with the Specific Claims Policy which provides that claims based on unextinguished native title shall not be dealt with under the Specific Claims Policy. Moreover, the recommendations provided by the Indian Specific Claims Commission with respect to its findings of the existence of fiduciary obligations and the breach of such fiduciary obligations appear to be, in a number of respects, inconsistent with recent decisions of the Supreme Court of Canada.

In addition to the concerns raised above, Canada has a number of concerns regarding the treatment of the documentary evidence and the process followed by the Indian Specific Claims Commission in this inquiry. For instance, we note that the Indian Specific Claims Commission made findings with respect to issues not raised by the parties and, following the inquiry, conducted research and relied in its report on sources of information that were never put to the parties for comment. While it may be permissible for a tribunal to investigate matters and request comment on such matters from each side, it is not, in our view, appropriate for a Commission to introduce and rely on evidence upon which neither party has had an opportunity to comment.

.../3

- 3 -

Finally, it should be noted that claims regarding unextinguished aboriginal title in the province of British Columbia may be dealt with under the British Columbia Treaty Commission process. As the Esketemc claim deals with actions taken by Canada and British Columbia, we feel that the British Columbia Treaty Commission process (in which British Columbia also participates) is a more appropriate forum for the First Nation to resolve its claims regarding aboriginal rights and title.

Again, thank you for your report and for your patience in waiting for Canada's response.

Yours sincerely,

The Honourable Andy Scott, PC, MP

c.c.: Mr. Daniel J. Bellegarde
Ms. Sheila G. Purdy

RESPONSE TO SUMAS BAND – IR 6 RAILWAY RIGHT OF WAY INQUIRY

Ministre des Affaires Indiennes et
Nord canadien et interlocuteur fédéral
auprès des Métis et des Indiens non inscrits



Minister of Indian Affairs and
Northern Development and Federal Interlocutor
for Métis and Non-Status Indians

Ottawa, Canada K1A 0H4

WITHOUT PREJUDICE

JUN 16 2005

Ms. Renée Dupuis
Chief Commissioner
Indian Specific Claims Commission
PO Box 1750, Station B
OTTAWA ON K1P 1A2

Dear Chief Commissioner Dupuis:

I am writing with respect to the Sumas First Nation's Vancouver, Victoria and Eastern Railway and Navigation Company Right-of-Way Claim. As you will recall, the Indian Specific Claims Commission's 1995 report recommended that Canada accept this claim for negotiation.

My predecessor, the Honourable Ron Irwin, informed the Indian Specific Claims Commission that prior to re-assessing the Sumas First Nation's claim, Canada would await guidance from the courts, as the issues raised by the Sumas First Nation were being litigated in a number of court cases.

I am pleased to inform you that, after a careful review of the Sumas First Nation's claim and in light of the current case law, Canada has chosen to accept the Sumas First Nation's Railway Right-of-Way claim for negotiation.

I appreciate the consideration that the Commission brought to the issues, and would like to thank you for its work on the Sumas First Nation's claim.

Yours sincerely,

The Honourable Andy Scott, PC, MP

c.c.: Chief Dalton Silver

Canada

RESPONSE TO LONG PLAIN FIRST NATION – LOSS OF USE INQUIRY

Ministre des Affaires indiennes et
du Nord canadien et interlocuteur fédéral
auprès des Métis et des Indiens non inscrits



Ottawa, Canada K1A 0H4

Minister of Indian Affairs and
Northern Development and Federal Interlocutor
for Métis and Non-Status Indians

WITHOUT PREJUDICE

NOV 23 2005

Ms. Renée Dupuis
Chief Commissioner
Indian Specific Claims Commission
PO Box 1750, Station B
OTTAWA ON K1P 1A2

Dear Chief Commissioner Dupuis:

I am writing with respect to the Long Plain First Nation's Treaty Land Entitlement Loss of Use claim. As you will recall, the Indian Specific Claims Commission's 2000 report recommended that Canada accept this claim for negotiation.

Former Minister Robert D. Nault informed the Indian Specific Claims Commission that prior to reassessing the Long Plain First Nation's claim, Canada would await guidance from the courts, as the issue of Treaty Land Entitlement compensation was being examined in the *Venne* litigation.

I am pleased to inform you that after a careful review of the Long Plain First Nation's claim in light of the current case law, Canada has chosen to accept the Long Plain First Nation's Treaty Land Entitlement Loss of Use claim for negotiation.

I appreciate the consideration that the Commission brought to the issues, and would like to thank you for its work on the Long Plain First Nation's claim.

Yours sincerely,

The Honourable Andy Scott, PC, MP

c.c.: Chief Dennis Meeches

Canada

Ministre des Affaires indiennes et
du Nord canadien et interlocuteur fédéral
auprès des Métis et des Indiens non inscrits



Minister of Indian Affairs and
Northern Development and Federal Interlocutor
for Métis and Non-Status Indians

Ottawa, Canada K1A 0H4

WITHOUT PREJUDICE

JUN 13 2006

Ms. Renée Dupuis
Chief Commissioner
Indian Specific Claims Commission
PO Box 1750, Station B
OTTAWA ON K1P 1A2

Dear Ms. Dupuis:

I am writing to inform you that the review of the Indian Specific Claims Commission's May 28, 2004, report entitled "Peepeekisis First Nation Report on: File Hills Colony Claim" is completed. I would like to acknowledge the hard work that went into this very detailed report. After careful consideration, however, I must advise you that I am unable to accept the recommendation to accept this claim for negotiation under the Specific Claims Policy.

As you know, the Peepeekisis First Nation argued that Canada's decision to create the colony scheme and its actions in implementing it, constituted breaches of lawful obligation to the First Nation. In response, Canada raised the defence of *res judicata*, arguing that the matter had already been decided in 1956 by Judge McFadden after a trial on the membership issues and could therefore not be re-examined by the Indian Specific Claims Commission.

The Indian Specific Claims Commission agreed that the Band membership issue and the validity of the 1911 Fifty Pupil Agreement were *res judicata*, but it found that Canada's decision to undertake the colonization scheme at Peepeekisis, the method of implementing the scheme, the allocation of land to the graduates, and Inspector Graham's conduct in procuring the Band memberships of the graduates in the Peepeekisis Band, breached Treaty 4, the *Indian Act* and/or Canada's fiduciary obligations. The Indian Specific Claims Commission found that the doctrine of *res judicata* did not apply to the aforementioned breaches. As a result, it recommended that the claim be accepted for negotiation under the Specific Claims Policy.

.../2


- 2 -

Canada has thoroughly reviewed the findings of the Commission in this claim and remains of the view that all of the issues raised in this claim are *res judicata*, and that *res judicata* applies to both the validity of the memberships and to the alleged breaches of Treaty 4, the *Indian Act* and the fiduciary obligations. Canada's view is that the Treaty and the *Indian Act* issues, as well as the manner in which Canada handled its obligations towards the First Nation, were all thoroughly examined during several years of inquiries and hearings into this claim, culminating in the December 13, 1956, decision by Judge McFadden. Canada further submits that a substantial body of case law supports its view that a judgement such as the 1956 decision by Judge McFadden covers not only the direct issue of the Band membership, but all other matters which may be collaterally in question.

Canada therefore remains of the view that this claim does not disclose an outstanding lawful obligation under the Specific Claims Policy; *Outstanding Business - A Native Claims Policy*.

Again, thank you for your report and for your patience in waiting for Canada's response.

Sincerely,



The Honourable Jim Prentice, PC, QC, MP

c.c.: Mr. John B. Edmond

RESPONSE TO CANUPAWAKPA FIRST NATION – TURTLE MOUNTAIN INQUIRY

Ministre des Affaires indiennes et
du Nord canadien et interlocuteur fédéral
auprès des Métis et des Indiens non inscrits



Minister of Indian Affairs and
Northern Development and Federal Interlocutor
for Métis and Non-Status Indians

Ottawa, Canada K1A 0H4

JUN 07 2007

Mr. Daniel J. Bellegarde
Ms. Sheila G. Purdy
Indian Specific Claims Commission
PO Box 1750, Station B
OTTAWA ON K1P 1A2

Dear Commissioners:

Thank you for providing Indian and Northern Affairs Canada with copies of the Indian Specific Claims Commission's report for the Canupawakpa Dakota First Nation concerning the *Turtle Mountain Surrender Claim*.

Canada has thoroughly reviewed the findings of the Commission in this claim and agrees that the claim does not disclose an outstanding lawful obligation under the Specific Claims Policy: *Outstanding Business - A Native Claims Policy*. The Commission did recommend that the Government of Canada acquire part of the lands once taken up as Turtle Mountain Indian Reserve 60 to be recognized as a burial ground, pursuant to their "supplementary mandate."

However, while the Indian Specific Claims Commission is free to state its views regarding fairness, however, Canada does not have the authority to accept claims based on these views. In order to be accepted for negotiation, claims must be based on outstanding lawful obligations as set out in the Specific Claims policy. As a result, Canada will not act on this recommendation.

Details of Canada's position on this claim will be sent to you presently in a letter from Mr. Michel Roy, Assistant Deputy Minister, Claims and Indian Government.

Thank you for your continued work in assisting with the resolution of First Nations' specific claims.

Sincerely,

A handwritten signature in black ink, appearing to be "Jim Prentice", written over a horizontal line.

—The Honourable Jim Prentice, PC, QC, MP

Canada

THE COMMISSIONERS



Chief Commissioner Renée Dupuis has had a private law practice in Quebec City since 1973 where she specializes in the areas of Aboriginal peoples, human rights, and administrative law. Since 1972, she has served as legal advisor to a number of First Nations and Aboriginal groups in her home province, including the Indians of Quebec Association, the Assembly of First Nations for Quebec and Labrador, and the Attikamek and the Innu-Montagnais First Nations, representing them in their land claims negotiations with the federal, Quebec, and Newfoundland governments and in constitutional negotiations. From 1989 to 1995, Madame Dupuis served two terms as commissioner of the Canadian Human Rights Commission and she is chair of the Barreau du Québec's committee on law relating to Aboriginal peoples. She has served as consultant to various federal and provincial government agencies, authored numerous books and articles, and lectured extensively on administrative law, human rights, and Aboriginal rights. She is the recipient of the 2001 Award of the Fondation du Barreau du Québec for her book *Le statut juridique des peuples autochtones en droit canadien* (Carswell), the 2001 Governor General's Literary Award for Non-fiction for her book *Quel Canada pour les Autochtones?* (published in English by James Lorimer & Company Publishers under the title *Justice for Canada's Aboriginal Peoples*), and the YWCA's Women of Excellence Award 2002 for her contribution to the advancement of women's issues. In June 2004, the Barreau du Québec bestowed on her the Christine Tourigny Merit Award for her contribution to the promotion of legal knowledge, particularly in the field of Aboriginal rights. She was appointed a Member of the Order of Canada in 2005. She was one of the first recipients of the *Advocatus emeritus* award, created by the Quebec Bar in 2007. Madame Dupuis is a graduate in law from the Université Laval and holds a master's degree in public administration from the École nationale d'administration publique. She was appointed Commissioner of the Indian Claims Commission on March 28, 2001, and Chief Commissioner on June 10, 2003.



Daniel J. Bellegarde is a member of the Little Black Bear First Nation in southern Saskatchewan. Educated at the Qu'Appelle Indian Residential School and the University of Regina's Faculty of Administration, he has also received specialty training at various universities and professional development institutions. Mr Bellegarde has held several senior positions with First Nations organizations, including socio-economic planner for the Meadow Lake Tribal Council and president of the Saskatchewan Indian Institute

of Technologies. He was first Vice-Chief of the Federation of Saskatchewan Indian Nations, holding the treaty land entitlement and specific claims portfolio, as well as the gaming, justice, international affairs and self-government portfolios. He is currently the president and senior governance coordinator of the Treaty 4 Governance Institute, an organization mandated to work with Treaty 4 First Nations to develop and implement appropriate governance processes and structures. He has served on various boards and committees at the community, provincial, and national levels, including the Canadian Executive Service Organization. Mr Bellegarde was appointed Commissioner of the Indian Claims Commission on July 27, 1992, and continues to serve in this capacity. He also served as Co-Chair of the Commission from 1994 to 2000.



Jane Dickson-Gilmore is an associate professor in the Law Department at Carleton University, where she teaches such subjects as Aboriginal community and restorative justice, as well as conflict resolution. Active in First Nations communities, she serves as an advisor for the Oujé-Bougoumou Cree First Nation Community Justice Project and makes presentations to schools on Aboriginal culture, history, and politics. In the past, she provided expert advice to the Smithsonian Institution – National Museum of the

Indian on Kahnawake Mohawks. Ms Dickson-Gilmore has also been called upon to present before the Standing Committee of Justice and Human Rights and has been an expert witness in proceedings before the Federal Court and the Canadian Human Rights Commission. A published author and winner of numerous academic awards, she graduated from the London School of Economics with a PhD in law and holds a BA and MA in criminology from Simon Fraser University. Ms Dickson-Gilmore was appointed Commissioner of the Indian Claims Commission on October 31, 2002.



Alan C. Holman is a writer and broadcaster who grew up on Prince Edward Island. In his long journalistic career, he has been an instructor at Holland College in Charlottetown, PEI; editor-publisher of a weekly newspaper in rural PEI; a radio reporter with CBC in Inuvik, NWT; and a reporter for the *Charlottetown Guardian*, *Windsor Star*, and *Ottawa Citizen*. From 1980 to 1986, he was Atlantic parliamentary correspondent for CBC-TV news in Ottawa. In 1987, he was appointed parliamentary bureau chief for CBC radio news, a position he held until 1994. That same year, he left national news reporting to become principal secretary to then-PEI Premier Catherine Callbeck. He left the premier's office in 1995 to head public sector development for the PEI Department of Development. Since the fall of 2000, Mr Holman has worked as a freelance writer and broadcaster. He was educated at King's College School in Windsor, NS, and Prince of Wales College in Charlottetown, where he makes his home. He was appointed Commissioner of the Indian Claims Commission on March 28, 2001.



Sheila G. Purdy was born and raised in Ottawa. Between 1996 and 1999, she worked as an advisor to the government of the Northwest Territories on the creation of the Nunavut territory. Between 1993 and 1996, she was senior policy advisor to the Minister of Justice and the Attorney General of Canada on matters related to the Criminal Code and Aboriginal affairs. In the early 1990s, Ms Purdy was also special advisor on Aboriginal affairs to the Leader of the Opposition. Previously, she provided legal services on environmental matters and worked as a legal aid lawyer representing victims of elder abuse. After graduating with a law degree from the University of Ottawa in 1980, Ms Purdy worked as a litigation lawyer in private practice until 1985. Her undergraduate degree is from Carleton University, Ottawa. Ms Purdy is on the executive of the Canadian Biodiversity Institute, the Advisory Council of Canadian Arctic Resources Committee, and the Women's Legal, Education and Action Fund (LEAF). She was appointed Commissioner of the Indian Claims Commission on May 4, 1999.

